



Campbell 2. f 5
(1226).

ON
SUBAËRIAL DENUDATION,
AND ON
CLIFFS AND ESCARPMENTS
OF
THE CHALK
AND
THE LOWER TERTIARY BEDS.

BY
WILLIAM WHITAKER, B.A. (LOND.), F.G.S.,
OF THE GEOLOGICAL SURVEY OF ENGLAND.

[From the GEOLOGICAL MAGAZINE for October and November, 1867.
Vol. IV., pp. 447, 483.]

HERTFORD:
PRINTED BY STEPHEN AUSTIN.
1867.

23. Feby. 15. 1868

28

ON

*Sent by the author to
A. Campbell*

SUBAËRIAL DENUDATION, *without*

AND ON

remains

CLIFFS AND ESCARPMENTS

OF

THE CHALK

AND

THE LOWER TERTIARY BEDS.

BY

WILLIAM WHITAKER, B.A. (LOND.), F.G.S.,

OF THE GEOLOGICAL SURVEY OF ENGLAND.

[From the GEOLOGICAL MAGAZINE for October and November, 1867.
Vol. IV., pp. 447, 483.]

HERTFORD:

PRINTED BY STEPHEN AUSTIN.

1867.

Hiddly Lodge —

Buryton. Feb. 15. 1868

Dr. Sir

I am obliged to you for the
paper which you have been so
kind as to send me: I have
read it carefully. I gather from
expressions in it that you
have done me the honor to
read a book which I write to
express my own notions on superficial
geology. I do not therefore trouble you
now with mine of my own superficial
geology, but I shall be very glad
to see you here if you care to
come. Professor Ramsay knows
the way and I shall be here tomorrow
afternoon. I am
Yours very truly
J. H. Campbell

The writer assumes deundation &
argues against Mr. Lee as the ch
district

Geological Survey Office
Jenny St. S. W.
Feb. 18, 1868.

Dear Sir

I did not get your note

of the 15th until this morning.

I am not here very often, but

do most of my indoor-work at

home (East Molesey, near Kingston,

Surrey).

PAGE

4

5

6

10

15

18

20

24

26

Postscript

28



Hiddy Love —
Be

Dr. Sir
I am
happy to
know that
you are
interested in
geology. I
am sure
you will
find it
very
interesting.

I have not read
your book through, but have
dipped into it occasionally,
your note reminds me that
I ought to have noticed your
work in the list of authors
that I have given in my
dedication-Paper. I am sure
that it should have excited
me, but it is not the one

now with money my own superficial
geology, but I shall be very glad
to see you here if you care to
come. Professor Rumsey knows
the way and I shall be here tomorrow
afternoon. I am
Yours very truly

J. H. Campbell

The writer assumes *clerudation* &
argues against Mr. See as the chief

thing that I forgot — Tyndall's *clerudation*
paper on the Alps having altogether
slipped from my mind.


I shall be very glad to
call on you any day next
week. Perhaps we shall
meet on Friday next at
the Geol. Soc. when you
can fix any time that will
be convenient.

I am yours truly
W. Whitaker

PAGE

4
5
6
10
15
18
20
24
26
28

Postscript



Hiddly Log —
Be

Dr. Sui
I am

happy who
kind as
read it &
expressor
have done
read at
express my
geology. I

now with money my own superficial
geology but I shall be very glad
to see you here if you come to
come. Professor Rensselaer knows
the way and I shall be here tomorrow
afternoon. I am


Yours very truly

A Campbell

The writer assumes *claudication* & argues against the *bee* as the chief engine. In his own *clivus* he is a *stony* man.

CONTENTS.

	PAGE
Preface	4
1. Introduction	5
2. Authors who have advocated the Subaërial Theory.	6
3. General Remarks	10
4. Chalk Escarpments.	15
5. Tertiary Escarpments.	18
6. Chalk and Tertiary Cliffs.	20
7. Comparison between Cliffs and Escarpments	24
8. Conclusion	26
Postscript	28



P R E F A C E.

This Paper was read before the Geological Society of London on May 8, 1867, but a short abstract only has appeared in the Society's Journal.¹

Wishing the Paper to be published in full, I thought that the best course to take was to send it to the GEOLOGICAL MAGAZINE. The kindness of the Editors of that Journal has enabled me to have a large number of copies printed, so as to distribute them amongst the Fellows of the Society.

A few corrections and additions have been made, both during and after the publication of the paper, which however is substantially the same as when read. The chief additions are in square brackets.

W. W.

November, 1867.

¹ Vol. xxiii. p. 265. The title (given by the Editor) is not correct.

ON SUBAËRIAL DENUDATION,

ETC.

1.—Introduction.

FOR some years geologists have more or less agreed in the view that the present features of the earth, whether hill valley or plain (with some small exceptions, as volcanic outbursts) have been formed *directly* by denudation; though *indirectly* disturbances, whether faults upheavals or sinkings, have of course had their effect in determining the flow, so to speak, of the denuding agent.

So far all is harmony, the differences of opinion being only on the comparative effect of the two forces, disturbance and denudation: but beyond this all is discord, and of late there has been much debate on the question by what means the surface of the earth has been worn away and its rocks carved into their present form.

Many papers have been written on the origin of valleys escarpments lake-basins etc., some of which are clear statements of carefully observed facts, with unprejudiced and logical reasonings therefrom; whilst others, on the contrary, are little else than assertions of belief, and some are made up largely of groundless suppositions and false analogies. It seems hardly to be known that to fit one to take part in such an enquiry a long and careful examination of nature is needed, and that, to quote the words of a geologist of the last century, "it is not to *common* observation that it belongs to see the effects of time and the operation of physical causes in what is to be perceived upon the surface of the earth."¹

It may not be amiss therefore to analyse the evidence given by

¹ Hutton's Theory of the Earth, vol. ii. p. 238.

See The
Lake of
Angels
paper
which
tends to
discord

Ames

What becomes of all the work
done round the coast

some special classes of rocks; and to avoid being charged with advocating opinions on slight acquaintance with the formations chosen for illustration, it may be well to state that for the last ten years I have been doing Geological Survey work in Cretaceous and Tertiary districts; work which has slowly convinced me against what I believed before (as many of my colleagues have been in like manner convinced) that the irregularities of the earth's surface have been chiefly caused by subaërial actions, by rain rivers frost and springs, forces that can be seen in action every day and therefore have come to be looked on as things of nought. I do not say however that the sea has done nothing towards the formation of these irregularities; but allow that many of the present features may have been worked out and strengthened along lines sketched out as it were beforehand by the action of the sea, which is granted I believe by most who hold the subaërial theory, although they are often misrepresented as denying that the sea does anything. In some cases the marks of marine action may have been little effaced, but for the most part they must have been destroyed when exposed for a long time to the wasting powers that reign over the land.

2.—Authors who have advocated the Subaërial Theory.

It seems strange that there should now be any discussion on the subject, and that instead of subaërial denudation being the accepted theory of the day it should be held by a minority only (albeit that minority contains many well-known geologists, and increases every year); for the power of atmospheric actions in wearing away rocks was most ably treated of more than 70 years ago by Dr. Hutton, whose great work¹ is not so well known as it should be, and indeed is known mostly in a secondhand way, through Professor Playfair, who followed and defended the views of his friend and master.² After this Mr. Scrope proved their truth for a special district, showing

¹ The Theory of the Earth, 2 vols., 8vo.; Edin., 1795. See especially vol. 1. p. 304, and vol. ii. pp. 3-5, 98, 99, 138-40, 143 (quotation from the French), 157, 205, 209, 210, 236, 245, 295, 296, 401, 466-8, 498, 528, 529, 534, 535, 547. An outline of the theory was published a few years earlier in the *Trans. Roy. Soc. Edin.*

² Illustrations of the Huttonian Theory, 8vo.; Edin., 1802. Reprinted in vol. i. of Playfair's Works, 1822. See pp. 105-7, 110-14, 373-6 of the original edition (= pp. 117-19, 122-5, 370-2 of the later one.

See floods
of this
date
1860
Ref.
Jury

Hutton
Playfair
Scrope

that in Auvergne rivers have worn away large masses of hard rock,¹ and said that "the same agents (rain and rivers) must have been at work everywhere else, and produced results as stupendous during the same (comparatively) recent period," and "since, by a fortunate concurrence of igneous and aqueous phenomena, we are enabled to prove the valleys which intersect the mountainous district of Central France to have been for the most part gradually excavated by the action of such natural causes as are still at work; it is surely incumbent on us to pause before we attribute similar excavations in other lofty tracts of country, in which, from the absence of recent volcanos, evidence of this nature is wanting, to the occurrence of unexampled and unattested catastrophes, of a purely hypothetical nature."

M. Charpentier also has expressed his belief in the formation of the valleys of the Pyrenees by their contained streams;² and in later times Colonel Greenwood has taken up the subject and strongly defended the Huttonian doctrine, bringing forward arguments in support of the theory of subaërial denudation generally, but especially with regard to the Weald;³ Mr. Prestwich has treated of the formation of valleys by the rivers flowing in them in the south-east of England and the north-west of France;⁴ Mr. Godwin-Austen of the power of rain in the formation of deposits of loam, etc. (and therefore in the destruction of something else beforehand) and of the formation of Chalk valleys by "meteoric" actions;⁵ Professor Ramsay, of the ploughing-out of lake-basins by glaciers and of the denudation of the Weald;⁶ Professor Jukes, of the cutting-out of certain valleys and escarpments by subaërial actions;⁷ and M.

Charpentier

Greenwood

Prestwich

Godwin Austen

Ramsay

Jukes

¹ Memoir on the Geology of Central France, 4to., Lond., 1827. Ed. 2, 8vo., 1858 (pp. 37, 38, 97, 158, 159, 205-9, 213, 244); and GEOL. MAG., Vol. III. pp. 193, 292 (1866). Mr. Scrope touched on the subject before in his "Considerations on Volcanos," 8vo. Lond., 1825 (pp. 96, 97, 138, 139, 214, 215).

² Essai sur la constitution géognostique des Pyrénées, 8vo., Paris, 1823, p. 25.

³ The Tree-lifter. Ed. 2, 1853; Rain and Rivers, 8vo., Lond., 1857. Ed. 2 in 1866; GEOL. MAG., Vol. III. p. 519, and Vol. IV. p. 295.

⁴ Phil. Trans. vol. 154, p. 247 (1864); Quart. Journ. Geol. Soc. vol. xix. p. 497 (1863).

⁵ Quart. Journ. Geol. Soc., vol. vi. p. 94 (1850); vol. vii. pp. 121-6, 130, 131 (1851); vol. xi. pp. 118, 119 (1855); vol. xiii. pp. 63, 71 (1857).

⁶ Ibid. vol. xviii. p. 185 (1862); Phil. Mag., vol. 28, p. 293 (1864); vol. 29, p. 285 (1865); The Physical Geology and Geography of Gt. Britain, 8vo. Lond. Ed. 2 (1865).

⁷ Brit. Assoc. Rept. for 1861, Trans. of Sections, p. 54; Quart. Journ. Geol. Soc., vol. xviii. p. 378 (1862); GEOL. MAG., vol. iii. p. 232 (1866), vol. iv. p. 444. (1867).

Martins Ch. Martins, of the formation of some inland needles of rock by weathering.¹

Lyell Sir C. Lyell too has adopted the subaërial theory to a great extent, as may be seen by the following, which he has kindly allowed me to quote from a letter written shortly after this paper was read:—

⊗ "I have long ago modified my opinions on denudation, and I now agree with you in considering that the escarpments round the Weald are not inland cliffs, as I formerly supposed, although at some points the sea may have entered through transverse valleys and modified parts of them. Two arguments, namely the fact of the escarpment of the Lower Greensand being parallel with that of the Chalk, and the fact that the sea cuts its cliffs successively through different formations and never keeps for such great distances to one formation only, are I believe unanswerable."² And with regard to the pinnacles and needles of Chalk in the valley of the Seine (see p. 452), Sir Charles continues: "Ever since I convinced myself that the sea had not gone up the valley of the Somme farther than Abbeville, the highest point at which marine shells occur, I had great misgiving as to its having been so effective as some eminent French geologists have thought in excavating the valley of the Seine. Even if the sea, or the rise and fall of the tide, extended as far as Rouen and further, I cannot conceive its having gone up so far as to have made the pinnacles of Chalk near Andelys, without supposing a submergence inconsistent with what we must infer respecting Picardy, which appears, like the Wealden district, to have kept its head above water during and since the Glacial Period."

Fisher The following authors have also, in one way or another, supported the theory of subaërial denudation: the Rev. O. Fisher,³ Dr. C. Le N.

¹ Bull. Soc. Geol., France, 2 Ser., t. xii. p. 314 (1855).

² I believe that the former of these arguments against the marine origin of escarpments was started by Prof. Ramsay, and the latter by the Rev. O. Fisher (1861).—W. W.

³ Quart. Journ. Geol. Soc., vol. xvii. p. 1 (1861). [A paper (printed in abstract only) wherein, though the theory of submarine denudation is shown to be contrary to facts, the subaërial theory is not directly supported, or indeed alluded to, the author accounting for the form of the ground in districts where the beds are soft "by a superincumbent mass of water rapidly draining off from a flat or slightly dome-shaped area." Mr. Fisher has written to me however as follows:—"I do not wish to maintain the view I have there suggested of the means of denudation, having indeed

⊗ So far there is hint of fracture from below.

Foster, and Mr. W. Topley,¹ who have worked out in detail the question of the Wealden denudation, the latter having also touched on other districts;² Mr. A. Geikie,³ Mr. A. H. Green,⁴ Mr. G. Maw,⁵ Mr. A. R. Wallace,⁶ and Mr. A. B. Wynne.⁷ In far countries too Professor Dana,⁸ Professor Hind,⁹ Mr. J. P. Lesley,¹⁰ Sir W. Logan,¹¹ Dr. Newbury,¹² and Professor Whitney,¹³ in America; Dr. Haast, in New Zealand;¹⁴ Mr. T. Belt, in Nova Scotia;¹⁵ and Dr. Rubidge, in South Africa,¹⁶ have borne witness on the same side.

It is remarkable that most of the subaërialists are of English race (using that name in the broadest sense), but few foreign geologists allowing that anything but the sea or a cataclysm can have given rise to hills or valleys of large size; and also that a great number of these subaërialists are or have been employed on Government Geological Surveys, and therefore have been accustomed to be con-

already published my views of the glacial origin of some of the chief phenomena" (GEOL. MAG., Vol. III. p. 453, and Vol. IV. p. 193).]

¹ Quart. Journ. Geol. Soc., vol. xxi. p. 443 (1865).

² GEOL. MAG., Vol. III. p. 435 (1866), and Vol. IV. p. 184 (1867).

³ Notes of Travel by Vacation Tourists, 1861.—The Geology and Scenery of Scotland, (1865).

⁴ Geol. Survey Memoir on Sheets 81 N.W. and S.W., p. 86 (1866).

⁵ GEOL. MAG., Vol. III. pp. 344, 439, 575 (1866).

⁶ Quart. Journ. of Science, vol. iv. p. 33 (1867).

⁷ Mem. Geol. Survey, India, vol. v. p. 201 (1866).—GEOL. MAG., Vol. IV. pp. 3, 88, 345 (1867).

⁸ United States Exploring Expedition during the Years 1838-42, vol. x., Geology, 4to., Philadelphia, 1849, pp. 384-92, 526-33, 670-7.—Manual of Geology, 8vo., Philadelphia, 1863, pp. 635-42, 676.

⁹ Quart. Journ. Geol. Soc., vol. xx. pp. 125, 126, 128-30 (1864), where references to the author's other notes on the subject are given.

¹⁰ Notes on a Map to Illustrate Five Types of Earth-Surface, 4to., Philadelphia, 1866.

¹¹ Geol. Survey, Canada—Rept. of Progress to 1863, 8vo., Montreal, p. 889.

¹² Part 3 (Geology) of Lieut. Ives' Report on the Colorado River of the West. 1861. References to other remarks on denudation by this author are given in Professor Hind's paper referred to above.

¹³ Report on the Geological Survey of the State of Wisconsin, vol. i., pp. 117-26 (1862).

¹⁴ Report on the Geology of Canterbury, New Zealand;—and Quart. Journ. Geol. Soc., vol. xxi. pp. 129, 130 (1865).

¹⁵ Quart. Journ. Geol. Soc., vol. xx. p. 463 (1864)—in abstract only. The paper has been printed in full in Trans. Nova Scotian Institute of Nat. Sci., Vol. I. Part iv. p. 91.

¹⁶ GEOL. MAG., Vol. III. p. 88 (1866).

Foster
Topley
Geikie
Green
Maw
Wallace
Wynne
Dana
Hind
Lesley
Logan
Newbury
Whitney
Haast
Belt
Rubidge

12

The last on the list is an unfortunate name.

Can men who earn their bread by their hammers
afford to contradict, those who distribute the
take. apparently not so far. —

stantly in the field, earning their bread by their hammers, and spending their days in the more or less detailed examination of the geological structure and physical features of the districts which it has been their duty to survey and describe.¹

3.—General Remarks.

The following pages treat of escarpments and not of ordinary valleys, because the formation of the latter by other agents than the sea is now more generally understood. The same kind of argument holds in both cases, but the subaërial cutting out of valleys is at first sight clearer than that of escarpments, and perhaps is supported by more direct proof.

There are many points which have already been more or less gone into in detail by others, and therefore need but a passing notice here,² amongst them are the following:—

(1.) Escarpments always run along the strike, whilst actual cliffs rarely do so (and then only for a short way), but cut through rocks without regard to it; whereas if both had been formed by the sea they should be more alike.

(2.) The bottom of an escarpment does not keep to one level, but rises slowly inland, or towards the watershed, that is in accordance with the drainage-level of the country and without regard to the level of the sea. Professor Ramsay has called my attention to the fact that sometimes the base at one place is higher than the top at another.

(3.) Sea-cliffs run comparatively straight, or rather in curves of large radius, through homogeneous rocks (of course through a succession of hard and soft beds they have an irregular outline); but on the other hand escarpments wind about, which they should not do if they were simply old cliffs. Here the saying, "the exception proves the rule" holds good; for the wonderfully intricate coast-

¹ Others of my colleagues, besides those named above, hold like views to those herein advocated, though they have written nothing on the subject.

² It would be overburdening this paper with foot-notes were I to acknowledge the many sources whence some of the following arguments have been in great part derived; enough to refer the reader to the list of authors given before. I would gladly have quoted largely from Hutton, Playfair, Scrope, and others, but the paper would have been much lengthened thereby.

line of Norway and of other like countries is well known to have been caused by the sinking of the land, and not by the action of the sea, the wearing-power of which is as nothing up the deep narrow winding fjords, so clearly seen to be submerged valleys.

(4.) If escarpments have been formed by the sea, there ought to be at their foot some resultant of that agent, a beach or other marine deposit; but this is not the case (except, perhaps, in some places where masses of Boulder Drift end near the bottom of a ridge), whatever deposit there is being such as one would look for from subaërial actions.

(5.) It has been said that any beach which there may once have been at the foot of an escarpment has perhaps been destroyed by subaërial denudation wearing back the ridge. To this it has been answered that such a concession to the power of subaërial actions is really much the same as giving up the question at issue in their favour; for if they are powerful enough to do so much they could surely do more in a longer time.

See my sketch
and
note on
Wulmer
1866

(6.) Sometimes two escarpments (facing the same way) run roughly parallel and near together for miles, as those of the Chalk and Lower Greensand in Surrey and Kent, and those of the Chalk and the Purbeck and Portland Beds in Dorsetshire. To suppose these formed by the sea implies that there have been two long parallel ridges of land, each consisting of a separate formation, divided by a narrow strip of sea, the like of which is not to be seen now-a-days. Moreover, the sea would have little power to act in so narrow and sheltered a place, but would be as harmless as in the Norwegian fjords, where I have seen the old ice-scratches run down to (and, perhaps, below) high-water-mark, uneffaced by the waves. It should be remarked too that in the above cases the Chalk escarpment is mostly the larger of the two; whilst according to the marine theory it should clearly be the smaller, because the inner and therefore the more sheltered.

It has
been
shown
there

As far as I know the above arguments have never been thoroughly answered, much less disproved, by those who hold that the sea has been the great, if not the only, agent employed in forming escarpments. Until this has been done the marine theory has little foundation, and indeed is simply a convenient supposition, put

forward to avoid a seeming difficulty, not a theory upheld by sound inferences and founded on well-established facts.

To these remarks may be added others that have a general bearing on the discussion, which I believe have not been treated of in such detail as the foregoing, and which refer chiefly to the style of argument that has been put forward against subaërialists.

(7.) The preservation of old ice-scratchings has often been brought forward as an argument for the powerlessness of surface-actions in wearing away rocks; but really it is not a valid one, for it is not enough that in *some* places the weather has not acted on rocks for a very long time, it must be shown that such is the case in *most* places; or, in other words, that the weather hardly ever wears away rocks, not that it does not always do so.

(8.) It has been objected that the subaërial theory needs a vast time to account for the work done. This is an objection only, not an argument, and few subaërialists can be afraid of allowing any quantity of time for the work of those quiet ceaseless actions which they look on as powerful enough to wear away the hardest rocks. A late writer, one I believe who is known from his papers on subjects relating to the connection of Geology and Archæology, has well said, in a Review of one of Mr. Prestwich's papers, "the main argument, as to the process of excavation (of the valleys) and of the length of time necessarily involved in it will, we are confident, eventually meet with general acceptance, even if the rising school of geologists . . . may be induced to draw more largely than Mr. Prestwich on the enormous balance of past time which stands in their favour in the Bank of Nature."¹

(9.) The occurrence of needles in places far from the sea has been brought forward as an argument for marine denudation in those places, and Sir C. Lyell, in the last edition of his "Elements of Geology,"² speaks of the needles of hard Chalk high up the

¹ GEOL. MAG., Vol. II., p. 26. (1865.)

² 1865. pp. 351-5. As Sir Charles does not now hold that these needles are signs of the action of the sea (see before, p. 8), it might be thought needless here to controvert that idea. However, as it is contained in the last edition of his "Elements," a work constantly referred to by geologists, I have let this paragraph stand.

See
Frost
& Fire
"Time"
and
Notes
1866

valley of the Seine as "evidence of certain escarpments of the Chalk having been sea-cliffs." Now, as will be noticed further on, needles are formed by atmospheric actions at the top of high cliffs; indeed, in nearly all cases they are formed *from above*, by something that acts downwards along lines of joint, or fissure; and I can see no reason why they should not be formed inland, under favourable circumstances, as well as on the coast; though of course the latter is one of the most favourable parts for the weather to wear away rocks, by reason of the carrying away of the débris by the sea. Moreover the question of the formation of such inland needles in France by subaërial actions has been worked out by M. Ch. Martins in a paper noticed before.

(10.) It is however needless to take up the argument in this way; for before anyone calls forward witnesses of such doubtful character to prove the marine denudation of a long winding valley like that of the Seine, he is bound to show that the sea can make such a valley, or to point to some place where it actually is doing such work: just as those who say that the sea makes escarpments are bound to show that it can and does do that sort of work now.

I need hardly say that both these things are impossible. None of the advocates of marine denudation have given the proofs and examples needed; and they never will, for the simple reason that there are none to give.

This is a matter of reasoning as much as of scientific truth, and it would be well if the rules of the former were a little more heeded by those whose wish should be to reach the latter, as else they stand little chance of getting at their object. An able geologist has gone so far as to say that "attempts at proving or disproving the soundness of speculations on natural phenomena by a logical syllogism are scarcely creditable to men of science."¹ To such a statement I must strongly object, for it is clear that the first thing needed of an argument is that it should be logical. One should not be surprised however at the advocates of the marine formation of valleys and escarpments looking down on logic (as an unpleasant test to apply to their arguments) and scorning syllogisms; for true

¹ GEOL. MAG., Vol. III. p. 571. See Postscript at the end (p. 28).

*struts of
down*

reasoning should lead them to follow subaërialists, to "overcome those prejudices which contracted views of nature and magnified opinions of the experience of man may have begotten, prejudices that are apt to make us shut our eyes against the clearest light of reason,"¹ and to give up one of the most illogical theories that the ingenuity of geologists ever invented.

(11.) Some folk begin by misrepresenting the followers of Hutton, and then go on triumphantly to disprove the theory which they have misunderstood, or sometimes I fear have not taken the trouble to understand. Thus it has been said that the Huttonians (if that old name may be used in the limited sense here meant) deny the power of the sea, and say that rivers glaciers rain and frost have done everything. Now nothing could be further from the truth; for they allow that it has been the agent employed in those great planings-down of solid rocks of which such good evidence is given by the appearance at the surface of formations that would otherwise be deep down in the earth, and by the great unconformities shown by rocks of one age resting on the upturned truncated edges of others vastly older. In comparison to these huge, and, as they may be called, "continental" denudations and removals of rock, the present irregularities of the earth's surface are mere scratches, though to our eyes grim mountains or sheltered valleys; and until this is thoroughly understood by geologists there is small hope of their agreeing in the theory of subaërial denudation.²

A steam-hammer can crack a nut certainly; but man does not commonly use so strong an engine for so small a work, it would be a waste of power, nut-crackers do just as well: neither does he use the steam-plough for the tillage of a garden. Is man more careful of his resources than nature? Should we expect the latter to be wasteful of her strength and to use her steam-plough, the sea, for small work when she has plenty of small tools to do it with? Surely not: nature does not waste power; and rather does great

¹ Hutton, "Theory of the Earth," vol. ii. p. 367.

² Professor Ramsay has noticed the great thickness of solid rock that must have been denuded in Wales (Mem. Geol. Surv. vol. i. p. 297, and plates. 4, 5, 1846; and vol. iii. p. 236, and pl. 28, 1866). I believe that the former of these was the first attempt at showing the vast amount of denudation that has taken place.

This fair. Proved because I have shown ancient sea markings in his district.

Plain
of
Hutton
denudat

This
hand has
never
lost
time
but he
does
not
say
so

things with small means, than small things with great means. She uses the sea to carve out continents and islands; rain and rivers to cut out hills and valleys: just as the former has deposited widespread masses of rock miles upon miles in thickness, and the latter here and there some thousand feet of fresh-water beds.

4.—*Chalk Escarpments.*

The graceful outlines, smooth curves, and flowing contours of the Chalk hills are well known to southern geologists; indeed these hills are the most marked feature of the south-east of England. Those who hold that their form has been given by the sea point to the winding ridge and say how like it is to many a coast with its succession of capes and coves; even so distinguished a writer as Sir C. Lyell remarking that “the geologist cannot fail to recognise in this view (of part of the South Downs) the exact likeness of a sea-cliff.”¹ And truly it is so; but let us examine this likeness more closely, and it will be seen that the argument founded on it, plausible enough on the surface, is superficial only and fails utterly when rigorously tested.

For this purpose let us place ourselves at some spot whence a large extent of these hills may be seen. None perhaps can be better than the hill crowned by Totternhoe Camp, in Bedfordshire, a projecting spur of the lower ridge of the Chalk (for there are two escarpments in that neighbourhood, one formed by the Chalk Marl and the bottom part of the flintless Chalk; the other and larger by the mass of the latter and the bottom part of the Chalk-with-flints). Thence let us look eastward southward and westward along the higher range, of which a long expanse unfolds itself to the view, across the Thames even to the “White Horse Hill” in distant Berkshire. The screen of even-topped combe-cut hills, shutting off all view beyond, with its succession of swelling headlands and in-curved bays, at once impresses the mind with the notion of an old coast-line, and but little imagination is needed to picture the sea

¹ *Elements of Geology*, Ed. 6, p. 359 (1865). Sir Charles now allows, however, that the likeness is deceptive, see p. 8.

beating furiously against the jutting capes or rippling gently up the sheltered hollows.

But having indulged in a very pleasant day-dream and transported ourselves for the time to Dover cliffs, Beachy Head, or the great Chalk buttresses of the Isle of Wight, let us descend to sober prose and our mental photograph will quickly fade, and soon be but "the baseless fabric of a vision, leaving not a wreck behind." Reason asks what coast is this ridge like? it is not enough that it should be like a coast, but it should be *like a Chalk-coast*: "it is not a mere resemblance that should correlate different things; there should be a specific character in everything that is to be generalised."¹ The answer comes at once: it is like a coast along rocks of different hardness (the softer yielding to form bays, the harder resisting to form headlands), and not like one along a rock of much the same nature throughout—it is *not* like a *Chalk-coast*.

Now let us examine the great escarpment more closely. Firstly, we shall find that at its foot there are powerful ever-flowing springs, thrown out generally at the out-crop of the Totternhoe stone,² which of course contain much carbonate of lime, as is shown by the not uncommon occurrence, further down the streams, of twigs thickly encrusted. Such constant taking away of matter from the Chalk must wear away that rock; and, given unlimited time, is enough to get rid of any quantity of it. This is almost a mere matter of multiplication; if so many tons are carried away in a year, a thousand times as many will be carried away in a thousand years, other things being equal, and so on.

Secondly, if the escarpment were an old sea-cliff weathered down into a slope, it ought to show some such section as that in Fig. 1, in which a *talus* rests against the weathered face of the cliff, only the higher part of the hill being of bare Chalk. But this is not the case; large pits are common along most Chalk escarpments, and they show a more or less clean face of rock from top to bottom. The supposition that subaërial denudation may have cut back the hill, and destroyed the cliff with its *talus* and beach, has been noticed before. I question, too, if there is a known case of an old cliff that

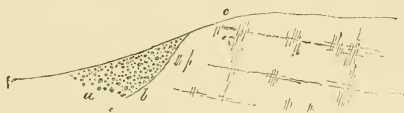
¹ Hutton, "Theory of the Earth," vol. i. p. 489.

² The top bed of the Chalk Marl, see Quart. Journ. Geol. Soc., vol. xxii. p. 398.

I don't
know
the place
but this
is good
argument

has weathered to so long and smooth a slope as that of a Chalk escarpment.

FIG. 1.—Section of an escarpment on the supposition that it is an old cliff.



a. Talus. *b.* Face of old cliff. *c.* Bare Chalk.

Next let us turn to the country at the foot of the hills, taken up by the flintless Chalk and the underlying beds. What sort of surface-deposit is found there? is it made up of water-worn pebbles like those on our present shores? No indeed, but we commonly find, on the contrary, broken and subangular flints, like those of our old river-gravels, sometimes simply scattered over the surface, at others abundant enough to form small patches of gravel. In Buckinghamshire there are thin spots of such far out on the wide plain of the Gault. What can these flints be but the insoluble residue of the great mass of Chalk that has been slowly dissolved away, not pounded and worn by the waves? the remains of which latter kind of process should be looked for rather in such deposits as the old Tertiary pebble-beds of Kent, and the shingle-flats of the south-eastern coast.

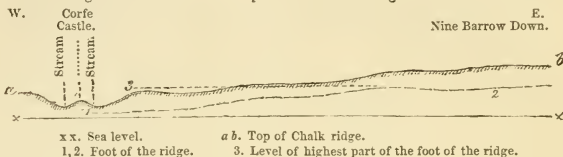
It is not at one spot only that these things may be seen, but more or less along Chalk escarpments generally. In some places too a small stream runs for miles at or near the foot of the ridge: thus a branch of the Mole near Dorking, and a branch of the Stour near Ashford.

[Whilst the first part of this paper was in the press I was taking a holiday-ramble in the Isle of Purbeck, and noticed there a good and marked example of the fact that the bottom of an escarpment is sometimes at a higher level at one place than the top at another. The level of the Chalk ridge falls westward from Nine Barrow Down to Corfe Castle by three sloping steps, giving rise to four different levels (not counting the still lower conical hill on which the castle stands), the western of which is lower than the bottom

I have a sketch of this. No. 18. Very good.

of the escarpment under the higher parts, as shown in Fig. 2.

Fig. 2.—Rough outline of the form of part of the Chalk ridge in the Isle of Purbeck.



This is an exceptional case of quick fall in the level of a Chalk escarpment, and I cannot see how such a ridge can have been formed as a sea-cliff, which has of course a level base. To explain away the difficulty of the rise of the base-line by supposing that there have been local sinkings or upheavals is a groundless and unwarrantable assumption, until such changes have been proved, not simply imagined.]

5.—Tertiary Escarpments.

The escarpment of the Lower Tertiary beds is neither so high nor so steep as that of the Chalk; nevertheless it often forms a well-marked ridge with a somewhat winding course, as on the north and north-west of London, from Rickmansworth to beyond Hatfield, along which line the Colne flows south-westward and the Lea eastward at the foot of the hills, receiving on their way streamlets that run down the slopes and carry off the sand and clay of which those slopes consist. Some of these streams are simply the result of the drainage of a clay-country, others start as springs from the Drift gravel which caps the London Clay on the high grounds, and some end their course in swallow-holes in the Chalk.

The thickly wooded hills of "the Blean," between Canterbury and Faversham, show many examples of swallow-holes, the largest of which have been described by Mr. Prestwich.¹ When near the top one sees springs, thrown out from the gravel by the London Clay, and down the slopes there are small water-courses; but outside the close woods, which end mostly at the foot of the hills, the ground is generally dry, the water having sunk into holes at the junction

¹ Quart. Journ. Geol. Soc., vol. x. p. 222 (1854).

*How
Sci
if there
be
drift
gravel
on the
top the
sea or some other water must have
been over the top.*

of the Tertiary beds and the Chalk, which may commonly be seen at the re-entering angles of the line of outcrop of the latter formation. From the southern point of these hills to Grove Ferry and the Reculvers, the London Clay, which forms by far the greater part of that district, is wholly cut off by the Stour and the Wantsome channel, not a particle I believe existing on the right side of the river, and the Oldhaven and Woolwich Beds occur only as outliers; in other words the left bank of the Stour is an escarpment of London Clay, etc.

In many places the outcrop of the Chalk, and of the beds between it and the London Clay is masked by a loam, which is nothing but the "rainwash" of the slopes of clay and sand, and is sometimes thick enough to be worked for bricks. If so much has been left, how much more must have been washed away altogether,—all, be it remembered, being the product of mere surface-denudation.

London Clay hills show many traces of landslips, as may be well seen on the left side of the Lea, where some of the sharper slopes are made quite irregular by the many falls.

Whilst therefore Chalk is in great part carried away in chemical solution, the clays and sands of the Tertiary beds are wasted by mechanical means.

Where the dip is at a high angle the Lower Tertiary formations have no escarpments, or at all events give rise to but a slight feature, as in the Isle of Purbeck, the Isle of Wight, and Surrey; whilst where the beds are flat, or dip at a very small angle, they have a good escarpment, as in Berkshire, Hertfordshire, and Kent. The great difference which the amount of dip has had in causing the denuding powers to form a flat or a slope may be well seen in the Isle of Wight, where the vertical beds of Alum Bay are in a valley between the Chalk ridge and the rising ground formed by the gently inclined higher series of Headon Hill.

West and north-west of London there is a peculiarity in the range and outcrop of the Lower Tertiary beds worthy of notice here. The escarpment trends nearly north-east and south-west along a line through Twyford, Rickmansworth, and Hatfield, roughly parallel to which, and a few miles from it outward, are a number of outliers (like skirmishers thrown out from the main body) ranged along a

line from the hills near Wargrave and Beaconsfield, through Chalfont St. Giles, Sarratt, Abbot's Langley, St. Alban's, Digswell, Datchworth, and Bennington. Again, inwards from the escarpment, but also parallel to it and a few miles from it, there are a few inliers along a line through Windsor, Pinner, and Northaw. The outliers I look on as the relics of a former escarpment, and the inliers as the signs of a future one. The outliers mark a line where denudation has been delayed (I do not say stopped); the escarpment perhaps one where it is now delayed; and the inliers one where it will be delayed (of course on the supposition that no great physical change takes place), when the part between them and the present escarpment will be cut off as outliers. Each of these lines is in great part, I believe, through points where a slight change of dip takes place, which may have in some measure enabled the beds better to withstand denudation in the case of the outliers, or may have made them fall an easier prey to it in the case of the inliers, there being an inward dip in the former and an outward dip in the latter. Further out in the Chalk district there are traces of another line of outliers, better marked westward, along a line through Lane End (near Wycombe), Turville Common, Nettlebed, and Woodcot Common (east of Goring). The inner line merges into that of the escarpment near Reading, and further westward the outer line does so too. I have noticed like arrangements in line in Kent, but none so marked as the above, perhaps because the dip is generally less on the northern side of the London basin than on the southern, so that the beds have a greater chance of spreading over a wider tract.

Of course delays in denudation may be owing also to change of condition, climatal or otherwise.

6.—*Chalk and Tertiary Cliffs.*

It is usual to talk of cliffs as the work of the sea alone; and those who say that subaërial actions are too weak to do the work of denudation in forming hills and valleys are wont to point to what is now going on along our shores as evidence that the sea and the sea only is nature's great tool for making ridges. I am willing however to meet them on their own ground, thinking that if it can be shown that the sea *alone* does not make the cliffs, but is very largely

helped by those atmospheric actions which they despise, their statements as to the powerlessness of those actions will have all foundation destroyed, and will therefore fall to the ground, carrying with them the theories which they support.

Let us examine the Chalk-coast of Kent. The cliffs are for the most part nearly vertical; indeed I can call to mind but one place where this is not the case, the well-known Shakspeare's Cliff, the higher part of which is a sharp slope, whilst near the bottom it is slightly overhanging (on account of a hard bed which stands out). Sometimes they are quite vertical; hardly ever are they undermined. Now if made by the sea alone, which can act only at their base, surely they should mostly overhang; but, in fact, they often project slightly at the bottom by a series of small steps. It is clear therefore that the upper part wears away as quickly as the lower, and as the sea can hardly attack the top of the cliff, a hundred feet or more high, one must look about for some other wearing power that can.

That
I deny.

For that purpose let us go to the cliff-top and see what is going on there. We shall find that the action of the weather is nearly everywhere separating masses of Chalk, some of which, from the slow dissolving away of the surrounding rock, stand out for many years as pinnacles or needles, whilst others are soon hurled to the bottom. Where the Chalk is most jointed there of course the power of frost has most chance of showing itself: where too there are large pipes of sand and clay in the Chalk small needles are common along the top of the cliff, as in parts of the coast of Normandy.

amen

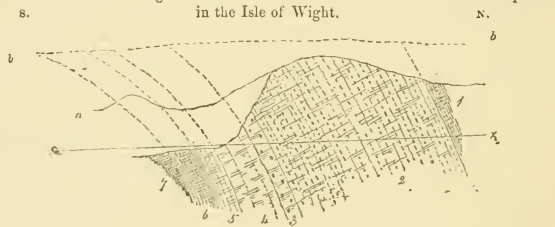
When the softer and more yielding beds below the Chalk crop out near the base for some distance, the fall of the cliff sometimes takes place on a very large scale, and "undercliffs" are formed. Thus at Folkestone the porous yielding Upper Greensand has given way to the influence of springs and to the pressure of the great overlying mass of rock, which has in consequence slid down over the moist slippery surface of the Gault. The undercliff of the Isle of Wight is far longer and broader, and the nearly vertical cliff of hard Upper Greensand, which has resulted from its formation, is at a great height above the sea and often a third of a mile distant therefrom, so that no one can well call it a sea-cliff.

These
I know
and
I also
know
now

The sea and the level water work and what they do. for I have watched the process both work. But without the sea there would be no cliffs.

In Kent the Chalk escarpment and the Chalk cliff cut one another obliquely, whilst at the western end of the Isle of Wight the two are for a wonder parallel; but alas for the advocates of the marine formation of escarpments! this latter case in no way helps their theory, for putting aside the consideration of the fact that the cliff leaves the Chalk and turns southwards to cut through lower beds, one can see at a glance that the formation of the cliff has in great part destroyed the feature of the escarpment, of which only the curved top remains, as shown in the section below. Moreover the sea has utterly destroyed the Chalk ridge between the Needles and Handfast Point in Dorsetshire. Along all Chalk-coasts, indeed, the antagonism of the two denuding powers is well shown, the sharp cliffs cutting across the gently curved outlines of hill and valley that have been caused by long continued subaërial actions, the sea levelling what these have furrowed.

FIG. 3.—Section showing the relation of the Chalk cliff and the Chalk escarpment in the Isle of Wight.



Scale about six inches to a mile.

- | | | |
|--------------------------|--------------------------------------|---------------------------|
| 1. Lower Tertiary beds. | 2. Chalk with many layers of flints. | 3. Chalk with few flints. |
| 4. Chalk without flints. | 5. Chalk Marl. | |
| 6. Upper Greensand. | 7. Gault. | xx. Sea-level. |

The curved line *a* (beyond the edge of the cliff) shows the form of the ground which must have existed before the cliff was worn back into the escarpment, and which corresponds to the same as it now exists in those parts away from the sea.

The nearly horizontal broken line *bb* shows the "plain of marine denudation" made before the exposure of the land to subaërial actions.

The oblique broken lines show the upward continuation of the beds.

Let us now turn to the Tertiary coast of Kent. The foreshore of Sheppey (and also of the greater part of the mainland from Whitstable to beyond Herne Bay) consists of a plain of London

The sea levels.

Rivers cut grooves.

I suppose that he means that rain melts chalk. I know that it melts, but I also know the shape of the

But that is the point against which the writer writes if I understand what he is driving at.

Clay sloping gently seawards. The cliffs are mostly sharp irregular broken slopes, not altogether cut out by the sea, but formed by the slipping downwards of masses of London Clay and of the overlying Bagshot Sand and Drift gravel, which last two form a more vertical ridge at the top of the slope.

Now it is clear that the waves do not rush up to the top of the cliff and bring down the clay sand etc., but that the fallen masses owe their fall to frost rain and heat: the heat of summer to dry up the beds, and by shrinkage to form fissures down which the rain may soak; rain to soften and make slippery; frost to divide mass from mass by its irresistible expansive power. That the slips take place from the top is indeed well known, and good figures of one of them have been given by Mr. Redman.¹ I have myself seen a large and fresh one, and noted the occurrence of a crop of wheat some way down the slope.

The coast from the Reculvers westward for about two miles is of a somewhat different character, by reason of the rise of the sandy beds below the London Clay; but still the waste of the cliff is from the top, masses of the clay being constantly thrown down to the foot. The shape of the cliff is often different, the clay forming a slope at the top and the sands a more or less vertical wall below. Another agent too comes into play here, the wind, which when strong blows away much of the fine loose sand (Oldhaven Beds²) next below the London Clay. At Oldhaven Gap there is a well-marked cliff running inward from the shore at right angles, and with a broken slope on the other (eastern) side. This "chine," which is about 300 yards long, and the bottom of which is but little above high-water-mark, has clearly been formed by land-water, although for the greater part of the year the insignificant watercourse along it is quite dry; for the sea has never touched its base, and I believe that it has been cut farther inland within the memory of man.

The sea therefore does not by itself destroy the land, but is largely helped by atmospheric actions. The former carries away what the

¹ Proc. Inst. Civ. Eng. vol. xxiii. p. 186, 1865, where, and in an earlier paper by the same author (ibid. vol. xi. p. 162, 1854), the destruction of the South-east coast of England is well treated of.

² Quart. Journ. Geol. Soc. vol. xxii. p. 412.

never
on sea
with
drift
on the

Wh. G.
English hills
and sea
everywhere -

men

What spite has this writer taken at
the poor sea.!

latter bring within its reach. Without the help of rain frost etc.
the sea would spend its force on compact and therefore compara-
tively unyielding rocks: without the help of the sea these subaërial
forces would soon mask solid cliffs with slopes of débris, and thus
vastly decrease their own destructive power. The two destroying
powers working together in different ways, the sea horizontally
from below, the other set of agents vertically from above,¹ cause ten-
fold the destruction of coast that either could do alone.

Most observers indeed are more or less agreed as to the waste
of some cliffs from above, though so far as I know, this knowledge
of the power of surface-actions on the coast has not been applied to
the question of denudation. Sir C. Lyell indeed has said in his last
work, that "the waste of the cliffs by marine currents constitutes
on the whole a very insignificant portion of the denudation annually
effected by aqueous causes the action of the waves and cur-
rents on sea-cliffs, or their power to remove matter from above to
below the sea-level, is insignificant in comparison with the power of
ivers to perform the same task."²

Time.

Amen

The power of every stream depends on the rate at which it flows. An ocean stream moving at five miles an hour must do as much work

7.— Comparison between Cliffs and Escarpments.

From what has been remarked above therefore it is clear that
rivers often run along the foot of Chalk and Tertiary escarpments,
whilst on the other hand, it is very rare for the sea to do so.

Again, an escarpment is remarkable for the comparatively uniform
level of its top for long distances, any change therein being by a
gentle slope; whilst the height of a range of cliffs is ever varying
and that suddenly and with sharp slopes. Escarpments too are
nearly always the highest part of a district, the ground falling from
them on both sides; cliffs however are very rarely so, but are often
backed by higher ground; indeed those cases that I know of Chalk
cliffs being through the highest ground are just where they cut
through the escarpment, as on the north of Folkestone and at Beachy
Head. The same kind of reasoning that has been used with refer-
ence to the features of the Chalk and the Tertiary beds may be

in England I suppose you mean

¹ See Jukes, Brit. Assoc. Rep. for 1862, Trans. of Sections, p. 61.

² Principles of Geology, Ed. 10, vol. i. pp. 565, 570 (1867).

as a river of equal size and moving at
the same rate. The straits of Dover must
be worn by the tide as the bed of the St Lawrence
is by that stream.

This seems a formula for Ramsay
 made it his climax when he wrote to
 On Subaërial Denudation. 25

applied to other formations; and how therefore an escarpment can be an old sea-cliff passes my understanding, for the two have nothing in common and much in opposition, as may be clearly seen from the following table:—

COMPARATIVE TABLE OF THE DISTINCTIVE FEATURES OF ESCARPMENTS AND CLIFFS.¹

ESCARPMENTS.

CLIFFS.

(a) Run along the strike, or in other words, keep to one formation throughout.

(a) Rarely run along the strike, but at all angles to it, and cut through many formations in succession.

(b) Tops more or less even and often nearly flat.

(b) Tops mostly very uneven.

(c) Form the highest ground of a country, overlooking other parts.

(c) Rarely through the highest ground of a country, but mostly backed by higher ground.

(d) Very rarely have the sea at their foot, but often springs and watercourses.

(d) Sea at their foot.

(e) Often run in more or less winding lines, though in general direction following the strike.

(e) Run nearly straight, or in curves of very large radius, when through homogeneous rock, and when not broken through by valleys.

(f) No beach at their foot.

(f) Often a beach at their foot.

(g) Are now being destroyed by the sea in places where the sea touches them.

(g) Are now being made by the sea (aided by atmospheric actions).

(h) Bases rise towards the watershed and have nothing to do with the sea-level.

(h) Bases at the sea-level, or very near it.

(i) Those of successive formations run in more or less parallel lines for long distances, with plains, vales, or valleys between.

(i) No such parallel arrangement known, long fringes of land divided by belts of sea not being common, except in such cases as Coral Islands, where the features have been caused by growth, not by decay.

[(j) Valleys and combs are not abruptly cut off by them.

(j) Small valleys and combs are often abruptly cut off by them.

(k) Beyond them the ground soon rises above their bases.

(k) Beyond them the ground falls below their bases (beneath the sea).

(l) The waterslopes of valleys that breach them fall inwards from them (rising outwards of course).

(l) The waterslopes of valleys that breach them rise inwards from them.

(m) Rivers and valleys have their heads at or near them. Water flows away from them at last.

(m) Rivers and valleys end at them. Water flows to them in the end.]

What can be more different than these two? It is for those who say that escarpments are old sea-cliffs to answer the question, and until that has been done they have little reason on their side.

¹ It should be understood that this Table refers chiefly to our Cretaceous and Tertiary formations, my personal knowledge of the older rocks being comparatively small.

answer
 the
 shape
 jagged
 The reply
 answer
 is obvious
 but the
 answer
 to the
 argument
 is not
 so
 obvious

This then is a local paper and
 therefore narrow-minded —

8.—Conclusion.

amen

All geologists know that rivers have made great deposits, as for instance the Wealden Beds, and therefore I do not see how they can avoid allowing that rivers etc., have been the agents in effecting a great amount of denudation, The solid matter of the Wealden Beds must have existed somewhere before, and must have been worn away by subaërial actions and carried off by streams (the sea being quite out of the question): more too must have been worn away than was deposited afterwards by the rivers, for much would be carried out to sea to form a marine deposit. Of course freshwater beds are both less common and thinner than marine beds, but so also, as aforesaid, the comparatively trifling denudation that has formed our hills and valleys is of far less amount than that which has planed down vast tracts of country and carried off therefrom a great thickness of rock. Perhaps, indeed, the proportion that the effects of marine denudation bear to those of subaërial denudation is not far from the same as that which marine deposits bear to freshwater deposits.

To those who say that subaërial agents are too small and too weak for the work which has been put to their credit, it may be answered that unlimited time would get over that difficulty; and it should be borne in mind that good evidence has been brought forward that in late geological times our climate was far more severe than now, and that there may have been a far more rainy period before the present order of things was established; or in other words, that the agents in question were far more powerful than they now are in these islands. Great change indeed has taken place in historic times; the felling of forests, the draining of land, the embanking and canalization of rivers, the reclaiming of marshes, and the like human handiworks having had their effect in lessening rainfall and floods, and therefore also the wearing action of surface water.

As astronomy has proved the existence of almost boundless space, so geology needs almost boundless time. The former science gives us our liveliest picture of infinity, and the latter our best idea of eternity. When astronomers talk without any opposition of immeasurable space, surely geologists should be allowed immeasurable

But the whole island was under water. So how could the rain get at it.

There is no almost in the matter. This seems to be a mind that cannot swallow infinity.

time. The last Wollaston Medallist has eloquently said, "The leading idea which is present in all our researches, and which accompanies every fresh observation, the sound which to the ear of the student of nature seems continually echoed from every part of her works is Time! Time! Time!"¹

Lastly, it seems to me that the discussion on the question of denudation has been argued on a wrong foundation. Surely if we can explain the facts and appearances we see by actions and operations that can be seen going on at the spot now, we are bound to take such explanation until it can be disproved, or until a better one can be given, and we have no right to call in the aid of other and distant operations, without there is some good sign of their having been once present (thus for instance with regard to many rock-basins now far from glaciers, there are unmistakeable signs of their having once contained ice). As a simple matter of reasoning therefore, apart from all scientific truth, we are bound to accept the theory of subaërial denudation until it can be put aside. Geologists should not call on those who hold it, and who show its agreement with things seen, to disprove other theories; but rather should expect its adversaries to disprove it, and to show firstly, that rain rivers ice springs damp and frost are powerless to wear away rocks and to cut out escarpments valleys and rock-basins, and secondly, that the sea can do and does such work. This, no light task truly, must be done, if it can be done, not by mere assertions of individual opinion, or mere statements based on hasty and prejudiced observations, but by hard work and sound reasoning. Not with us, but with our opponents, lies the *onus probandi*.

¹ Scrope, "The Geology, etc., of Central France," Ed. 2 (1858), p. 208.

POSTSCRIPT.

[Page 9. I may also refer to the remarks of various authors on the formation of pipes or irregular surfaces by the percolation of acidulated water; to Mr. G. H. Kinahan¹ and Miss Eyton,² who have treated of the cutting-out of certain lake-basins by ice; to Mr. W. T. Aveline,³ and to the account of the power of rain, etc., in Sir C. Lyell's last work.⁴

Page 13. Since this paper was published in the *GEOLOGICAL MAGAZINE* I have found that I had misrepresented my friend and colleague Mr. Hull as "a believer in the sea and nothing but the sea," a mistake into which I was led by taking statements which had reference to some valleys of an exceptional kind as applying to valleys generally. Whilst sorry for the error I am glad that, though Mr. Hull does not go so far as some of us, the name of another able and tried geologist may be added to the roll of those who allow that great things may have been done by subaërial denudation.⁵]

¹ *GEOL. MAG.*, Vol. III. p. 489.

² *Ibid.*, Vol. IV. p. 545.

³ *Ibid.*, Vol. III., p. 279.

⁴ *Principles of Geology*, Ed. 10, Vol. i. p. 329 et seq., 1867.

⁵ See his paper in the *Popular Science Review*, 1866.

THE
GEOLOGICAL MAGAZINE.

TO OUR GEOLOGICAL FRIENDS AND THE SCIENTIFIC PUBLIC.

Three years and a half have passed since the GEOLOGICAL MAGAZINE took the field, and during that period it has justly earned for itself the good-will and support of all those most warmly interested in the progress of Geological Science, and has proved the readiest and most frequent medium of intercommunication for English and Foreign Geologists, its pages being always "open to all comers."

It commends itself strongly to Students and working Geologists, whose inquiries will be answered direct, or inserted in the pages of the GEOLOGICAL MAGAZINE, in the form of "Notes and Queries," for which space will always be provided.

Our numerous correspondents are earnestly requested to make their letters as concise as possible, so as to admit of the insertion of as much and varied information as the space at our disposal will admit.

Our best thanks are due to our Geological friends, not only for their support, but also for their contributions of valuable original articles, of which we have had no lack.

We would remind our friends generally that the mere reading of the GEOLOGICAL MAGAZINE, although a very good and commendable thing in itself, is not all we expect from them. Like the Poet Close, we earnestly hope that each and every able-bodied Geologist will "buy a copy of our little work" for themselves.

Annual Subscribers should send in their names and subscriptions to MESSRS. TRÜBNER & Co., 60, PATERNOSTER ROW, LONDON, E.C.

The GEOLOGICAL MAGAZINE can always be obtained through all Booksellers in town or country; but if any difficulty or delay arises through this method of procuring it the Publishers will always be happy to send it direct per post.

THE EDITOR.

All Communications for the GEOLOGICAL MAGAZINE should be addressed to the Editor, 142, St. Paul's Road, Camden Square, N.W.

Books for Review, and Parcels from abroad, should be sent addressed to the Editor, at 60, Paternoster Row, E.C.

Form for Subscribers to fill up and send to their Booksellers.

To

Be pleased to add my name to the List as a Subscriber for one copy of Volume V. of THE GEOLOGICAL MAGAZINE, to be published monthly by MESSRS. TRÜBNER & Co., the First Part of which will appear on January 1, 1868, price Eighteenpence each number.

Signature

Address

Wm for Joseph

NOTICE.—The FOURTH VOLUME of the GEOLOGICAL MAGAZINE, for 1867, will be ready in a few days, bound in Cloth, price 20s. Cloth Cases for Binding Vol. IV. may be had, price 1s. 6d.

Vols. I.—IV. may be obtained of Messrs. Trübner and Co., uniformly bound in Green Cloth, Gilt.

Vol. I. 1864. 11s.

Vol. II. 1865. 17s.

Vol. III. 1866. 20s.

Vol. IV. 1867. 20s.

London: TRÜBNER and CO., Paternoster Row.

