

6240476



88075003

QH
76.5
.C2
L346
1979
v.2

Final Initial Inventory / Draft Intensive
Inventory Public Lands Administered by BLM
California Outside the California Desert
Conservatoin Area. WILDERNESS.

BLM Library
Denver Federal Center
Bldg. 50, OC-521
P.O. Box 25047
Denver, CO 80225

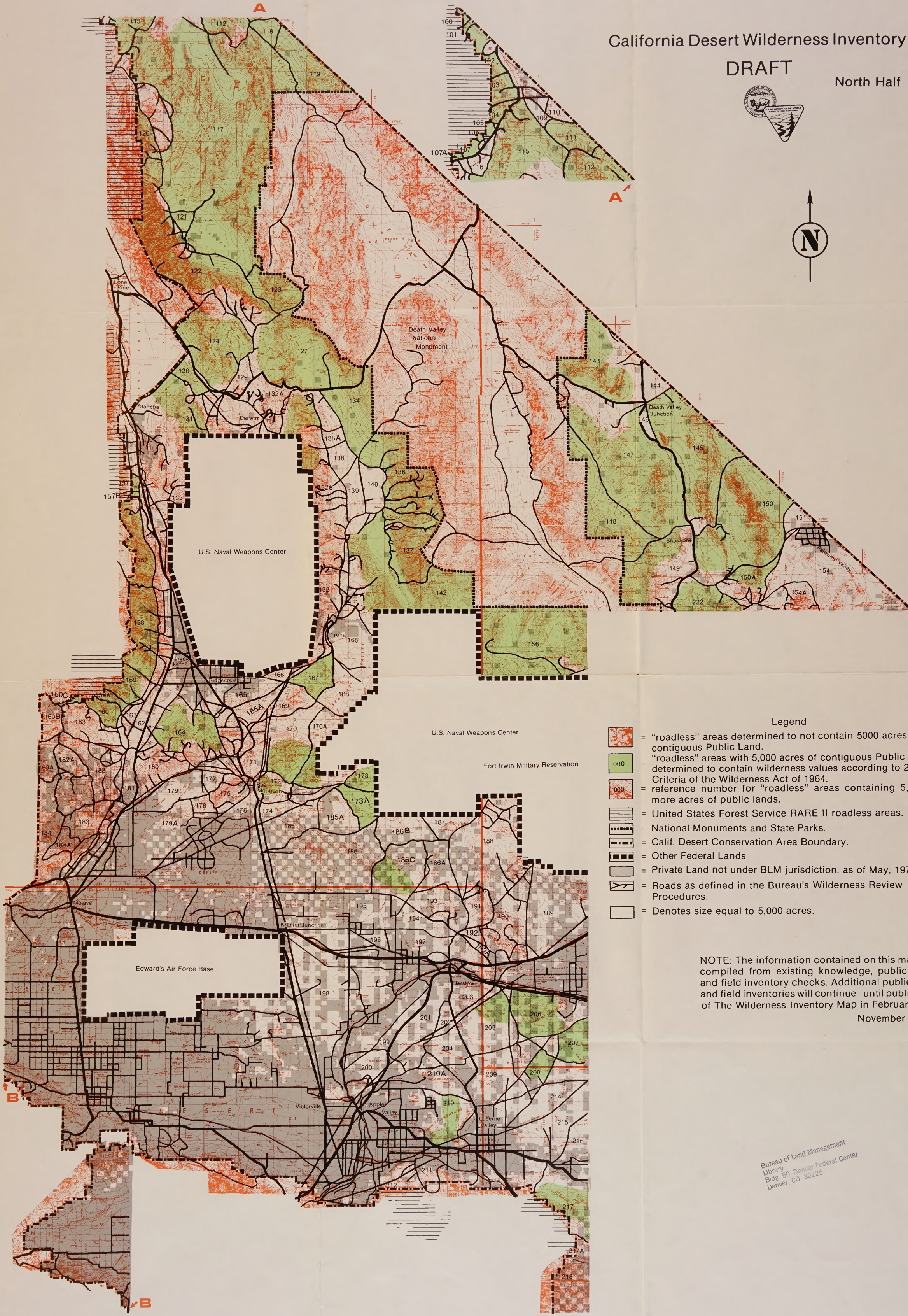
QH
76.5
.C2
L346
1979
v.2

(9 pieces)

California Desert Wilderness Inventory

DRAFT

North Half



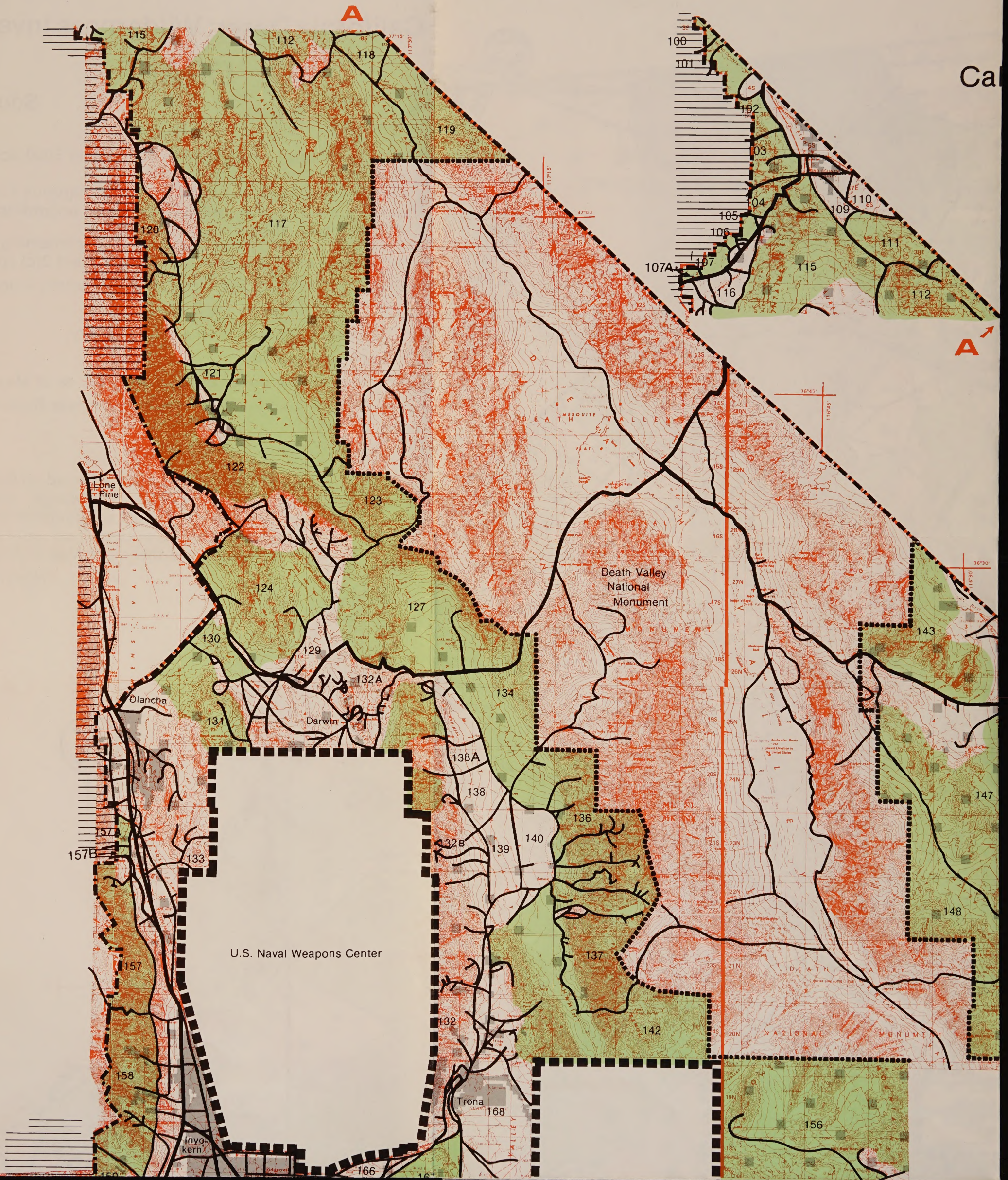
Legend

- = "roadless" areas determined to not contain 5000 acres of contiguous Public Land.
- = "roadless" areas with 5,000 acres of contiguous Public Land determined to contain wilderness values according to 2(c) Criteria of the Wilderness Act of 1964.
- = reference number for "roadless" areas containing 5,000 or more acres of public lands.
- = United States Forest Service RARE II roadless areas.
- = National Monuments and State Parks.
- = Calif. Desert Conservation Area Boundary.
- = Other Federal Lands
- = Private Land not under BLM jurisdiction, as of May, 1977.
- = Roads as defined in the Bureau's Wilderness Review Procedures.
- = Denotes size equal to 5,000 acres.

NOTE: The information contained on this map was compiled from existing knowledge, public input, and field inventory checks. Additional public input and field inventories will continue until publication of The Wilderness Inventory Map in February 1979.

November 1, 1978

Bureau of Land Management
Library
Bldg. 50, Denver Federal Center
Denver, CO 80225

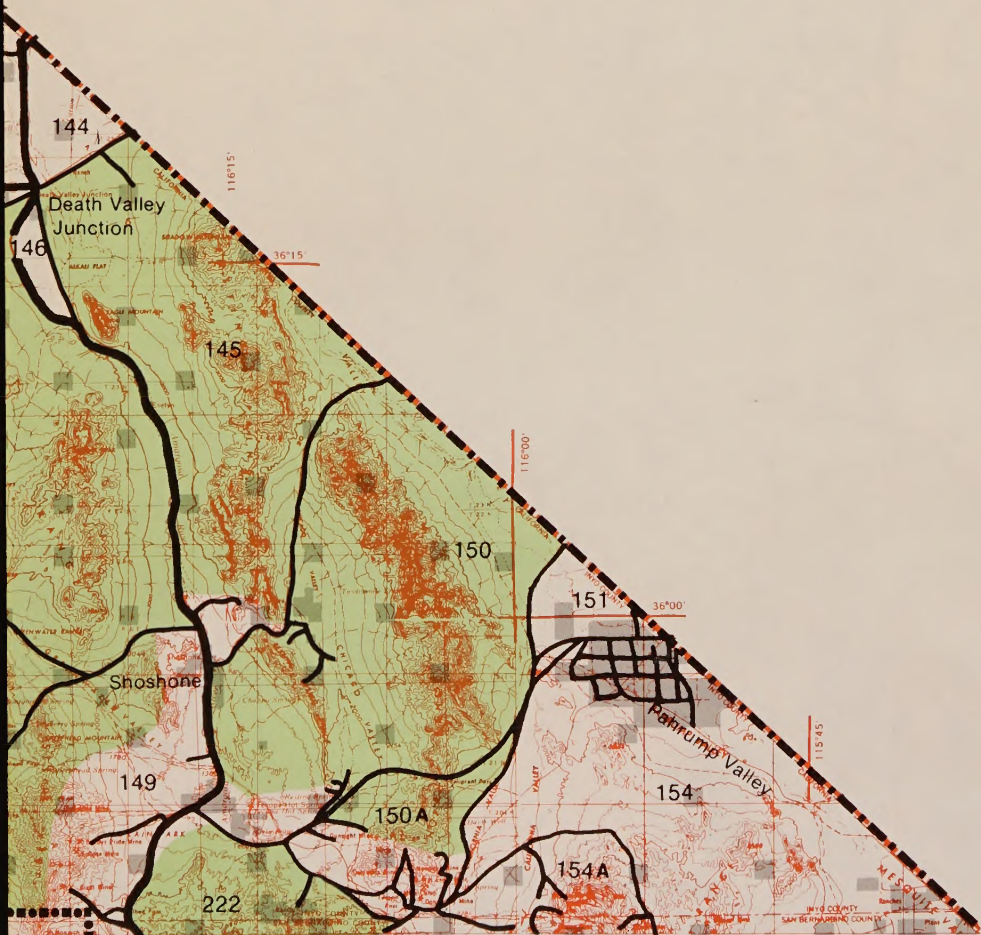


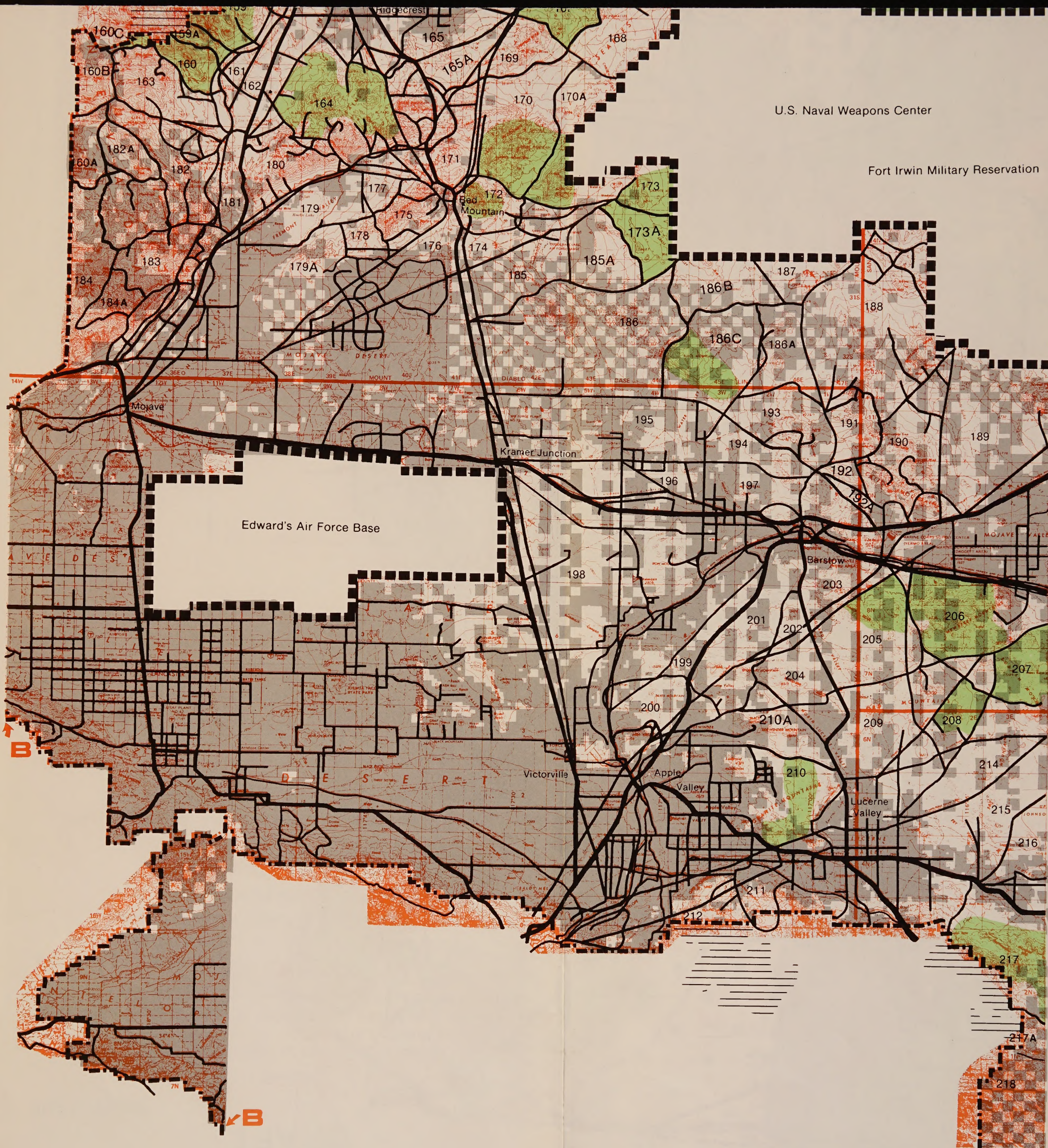
Ca

California Desert Wilderness Inventory

DRAFT

North Half






U.S. Naval Weapons Center

Fort Irwin Military Reservation

Edward's Air Force Base

B

B



Legend

- = "roadless" areas determined to not contain 5000 acres of contiguous Public Land.
- = "roadless" areas with 5,000 acres of contiguous Public Land determined to contain wilderness values according to 2(c) Criteria of the Wilderness Act of 1964.
- = reference number for "roadless" areas containing 5,000 or more acres of public lands.
- = United States Forest Service RARE II roadless areas.
- = National Monuments and State Parks.
- = Calif. Desert Conservation Area Boundary.
- = Other Federal Lands
- = Private Land not under BLM jurisdiction, as of May, 1977.
- = Roads as defined in the Bureau's Wilderness Review Procedures.
- = Denotes size equal to 5,000 acres.

NOTE: The information contained on this map was compiled from existing knowledge, public input, and field inventory checks. Additional public input and field inventories will continue until publication of The Wilderness Inventory Map in February 1979.

November 1, 1978

Bureau of Land Management
Library
Bldg. 50, Denver Federal Center
Denver, CO 80225

California Desert Wilderness Inventory

DRAFT

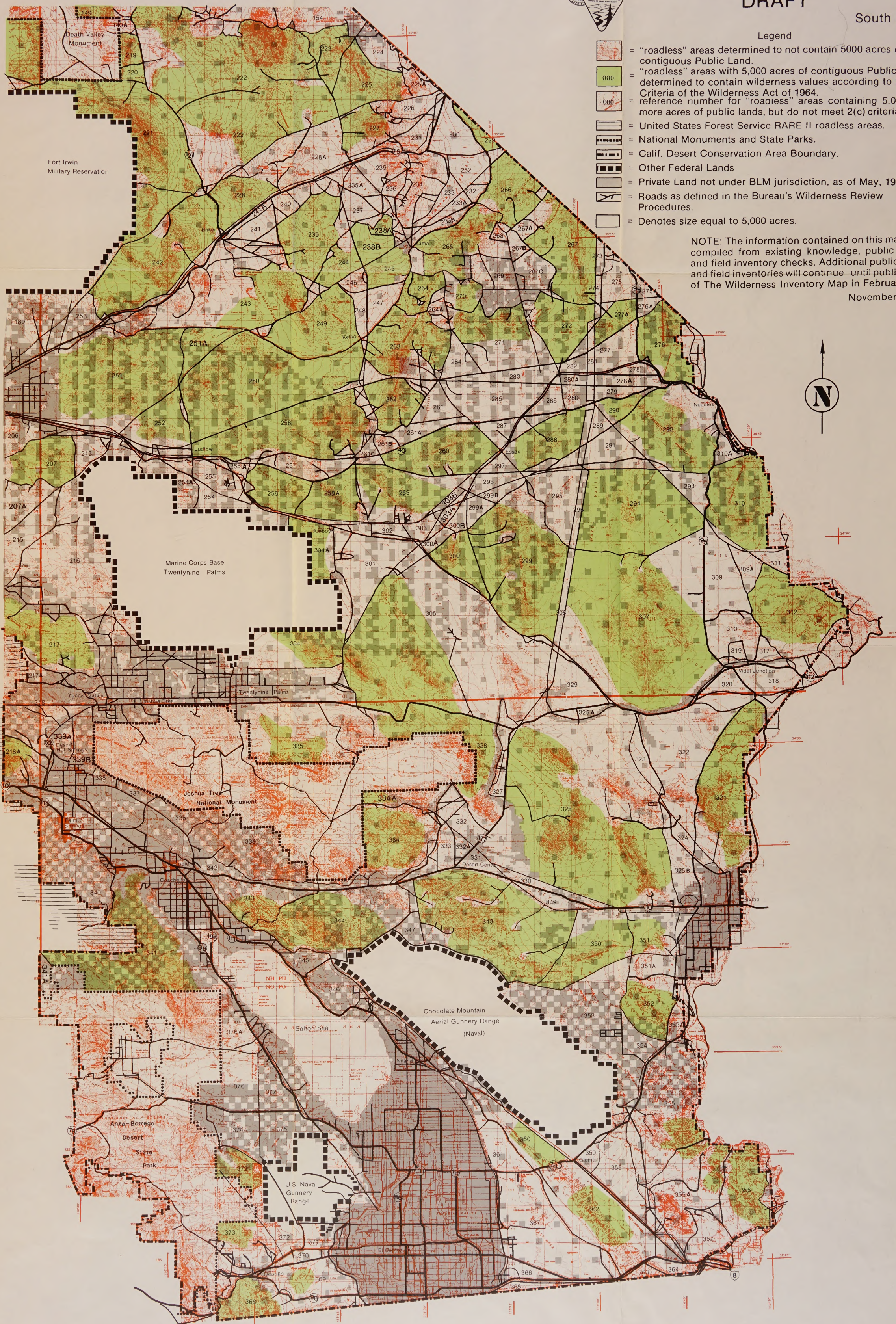
South Half

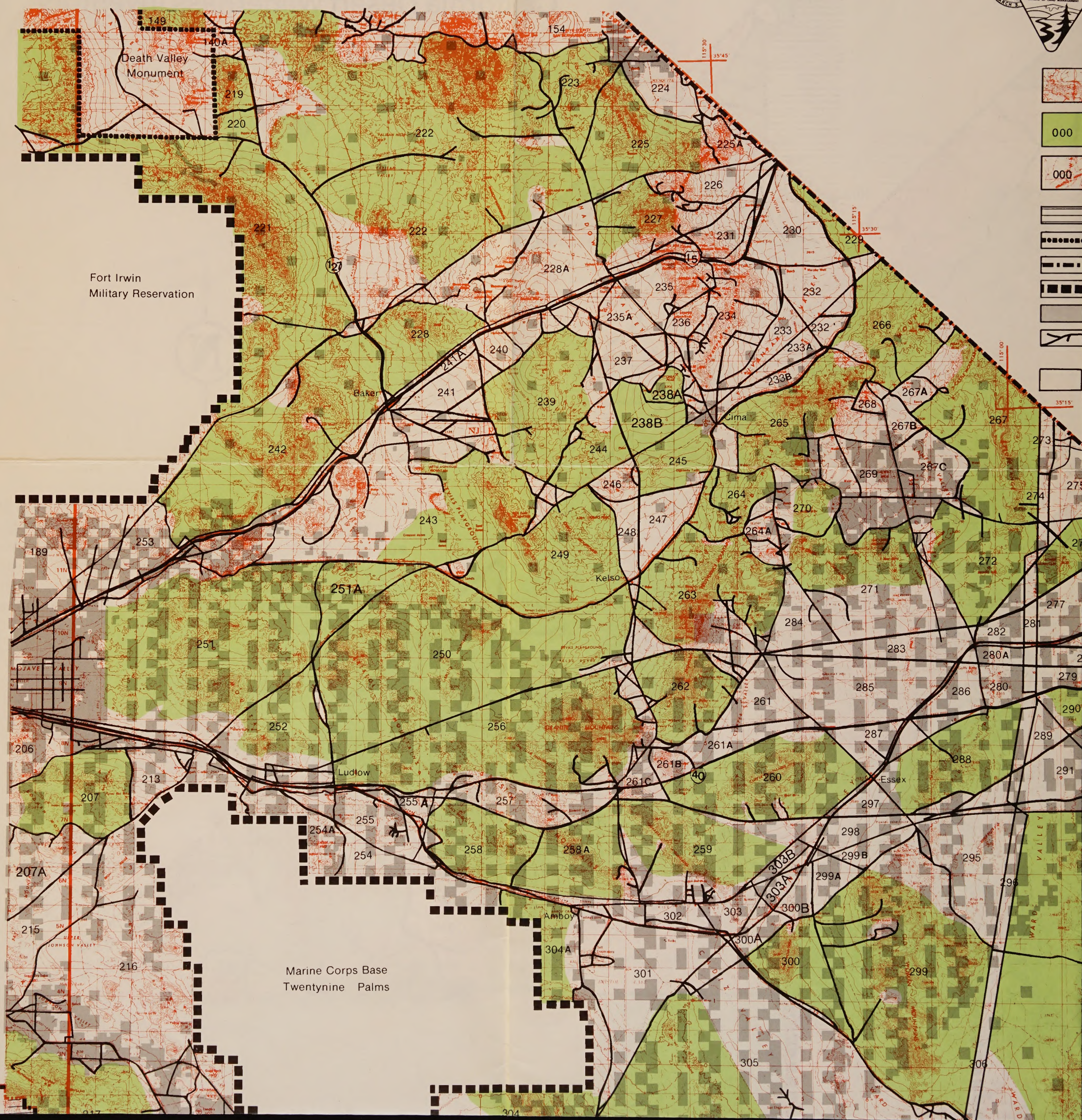


Legend

- = "roadless" areas determined to not contain 5000 acres of contiguous Public Land.
- = "roadless" areas with 5,000 acres of contiguous Public Land determined to contain wilderness values according to 2(c) Criteria of the Wilderness Act of 1964.
- = reference number for "roadless" areas containing 5,000 or more acres of public lands, but do not meet 2(c) criteria.
- = United States Forest Service RARE II roadless areas.
- = National Monuments and State Parks.
- = Calif. Desert Conservation Area Boundary.
- = Other Federal Lands
- = Private Land not under BLM jurisdiction, as of May, 1977.
- = Roads as defined in the Bureau's Wilderness Review Procedures.
- = Denotes size equal to 5,000 acres.

NOTE: The information contained on this map was compiled from existing knowledge, public input, and field inventory checks. Additional public input and field inventories will continue until publication of The Wilderness Inventory Map in February 1979.
November 1, 1978






Death Valley Monument

Fort Irwin Military Reservation

Marine Corps Base Twentynine Palms



000

000

000

000

000

000

000

000

000

000

000

000

000

000

000

000

000

000

000

000

000

California Desert Wilderness Inventory

DRAFT

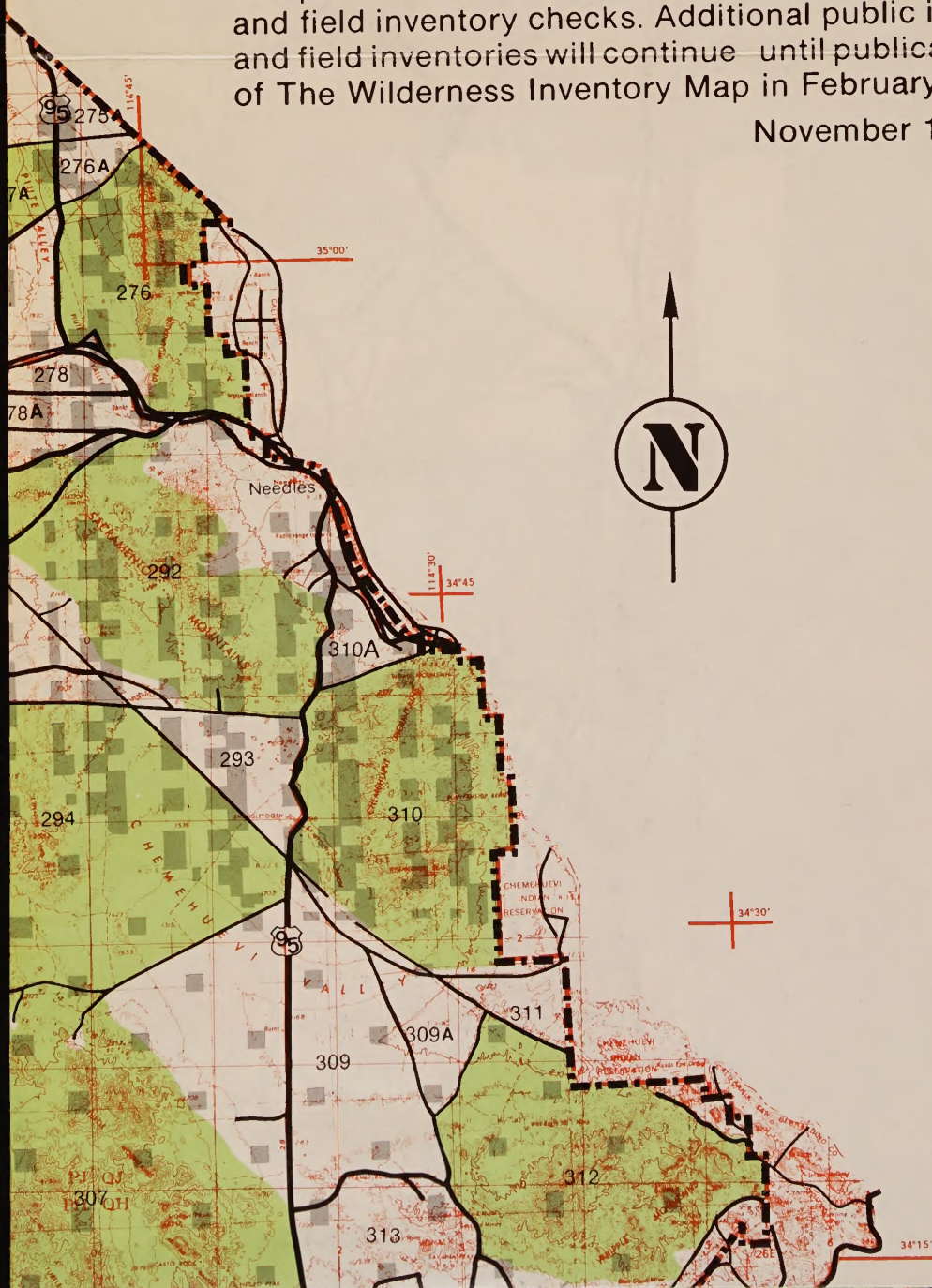
South Half

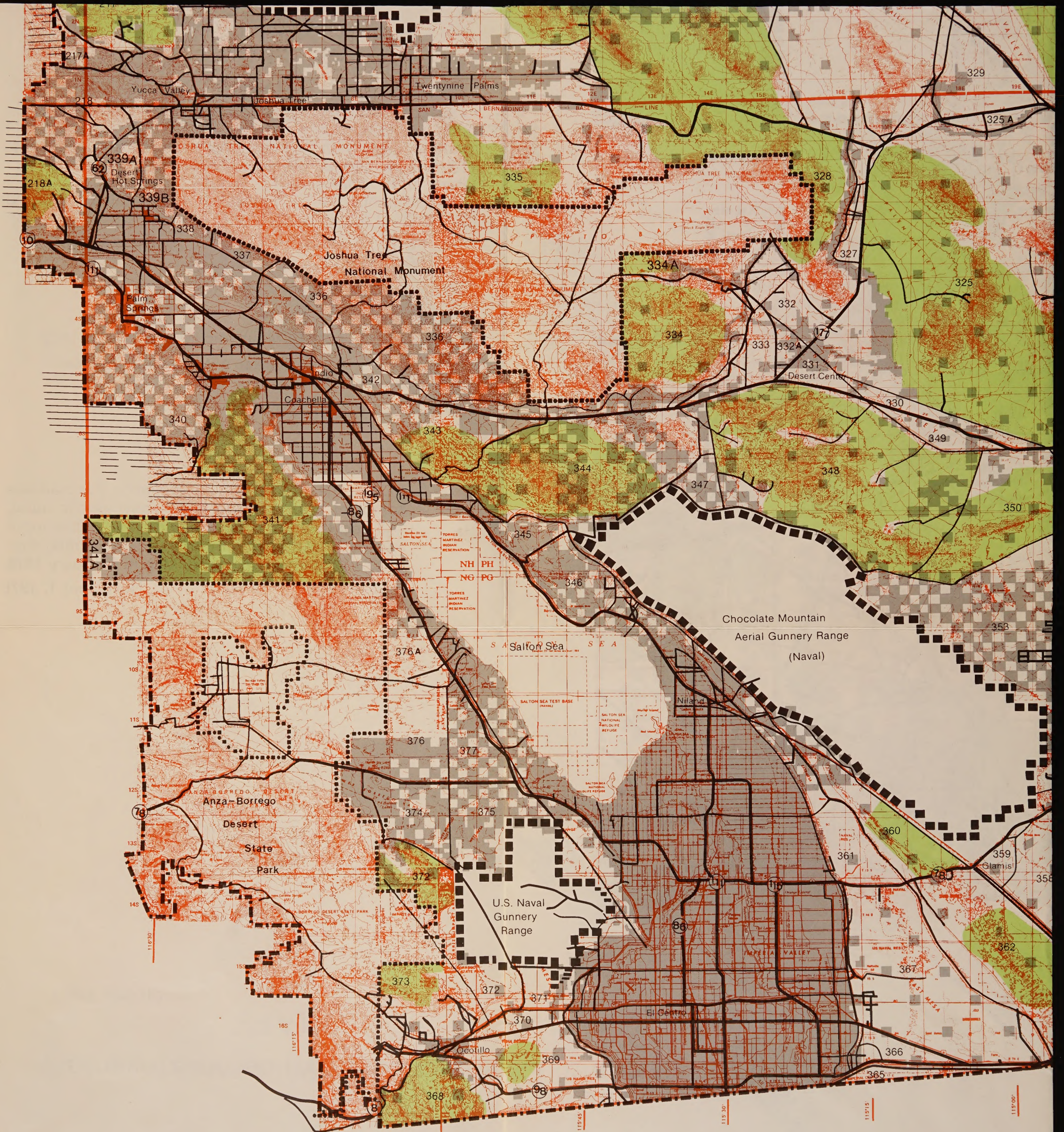
Legend

- = "roadless" areas determined to not contain 5000 acres of contiguous Public Land.
- = "roadless" areas with 5,000 acres of contiguous Public Land determined to contain wilderness values according to 2(c) Criteria of the Wilderness Act of 1964.
- = reference number for "roadless" areas containing 5,000 or more acres of public lands, but do not meet 2(c) criteria.
- = United States Forest Service RARE II roadless areas.
- = National Monuments and State Parks.
- = Calif. Desert Conservation Area Boundary.
- = Other Federal Lands
- = Private Land not under BLM jurisdiction, as of May, 1977.
- = Roads as defined in the Bureau's Wilderness Review Procedures.
- = Denotes size equal to 5,000 acres.

NOTE: The information contained on this map was compiled from existing knowledge, public input, and field inventory checks. Additional public input and field inventories will continue until publication of The Wilderness Inventory Map in February 1979.

November 1, 1978





339A
Desert
Hot Springs

339B

Joshua Tree
National Monument

Palm
Springs

Indio

Coachella

Chocolate Mountain
Aerial Gunnery Range
(Naval)

Salton Sea

Anza-Borrego
Desert

State
Park

U.S. Naval
Gunnery
Range

Coachella

Glamis



114°45'

114°30'

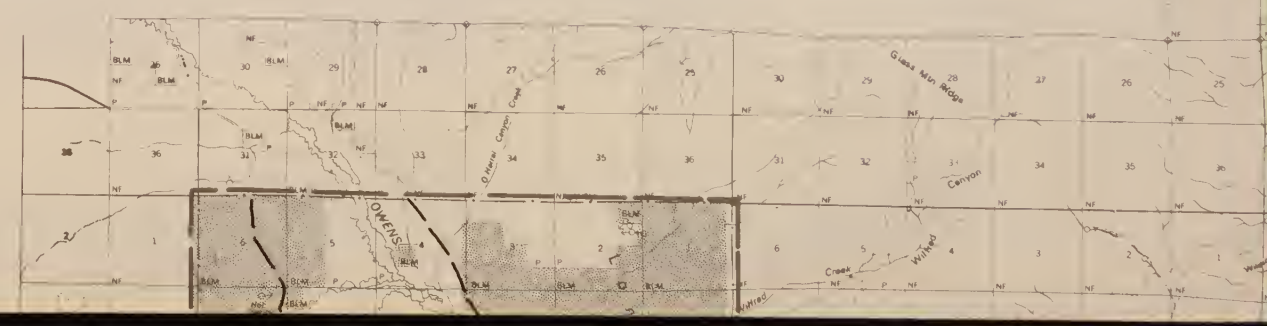
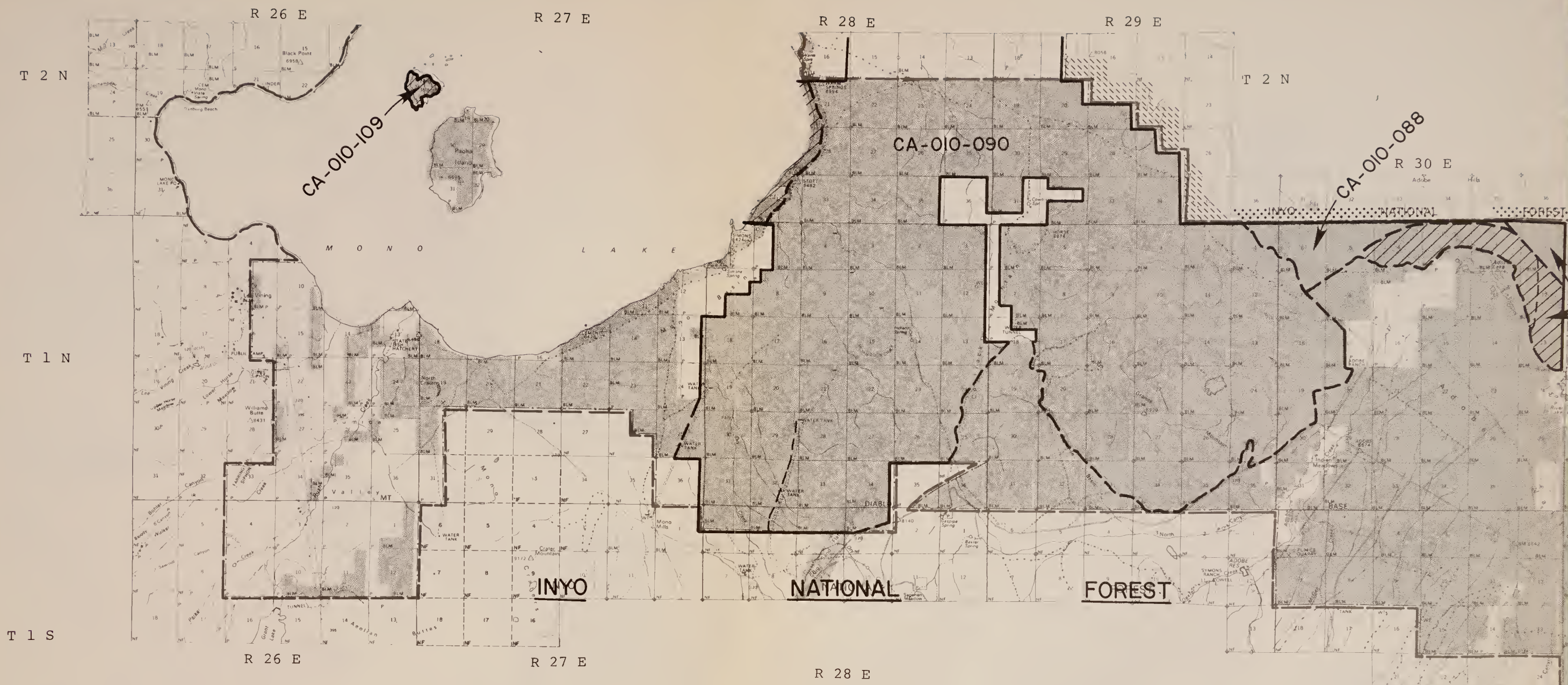


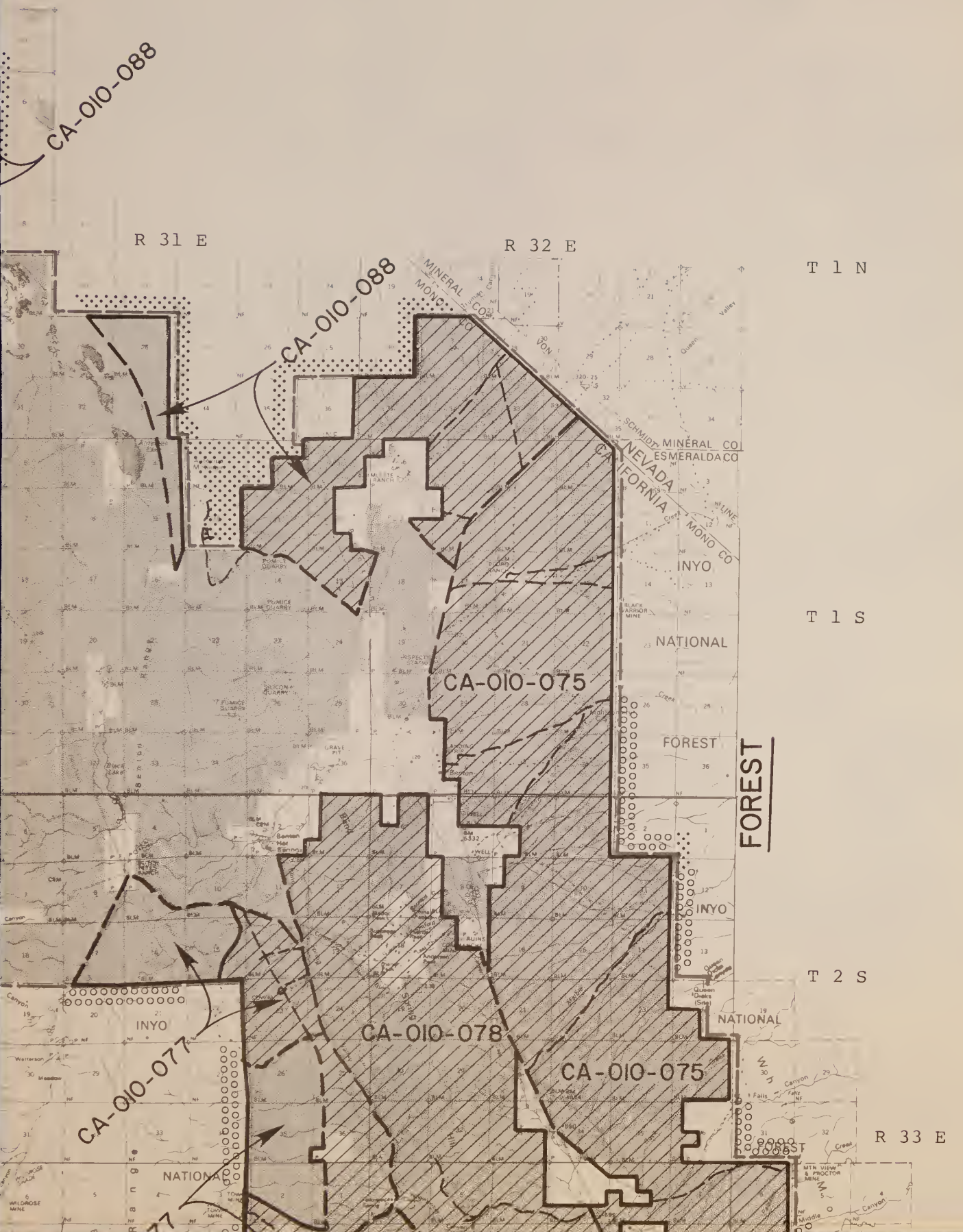
District Manager
 800 Truxtun Avenue, Room 311
 Bakersfield, California 93301
 (805) 861-4191

- LEGEND**
- Public land administered by the Bureau of Land Management. Site equals approximately 5,000 acres.
 - Areas identified in the initial inventory as not being suitable for identification as Wilderness Study Areas.
 - Areas which had an intensive inventory analysis and which do not meet the criteria for identification as Wilderness Study Areas. (Dashed line denotes road)
 - Areas which had an intensive inventory analysis and have been identified as a Wilderness Study Area. (Dashed line denotes road)
 - Boundary of Wilderness Study Area with an existing wilderness managed by another agency.
 - Boundary of Wilderness Study Area with a proposed wilderness by another agency.
 - Boundary of Wilderness Study Area with a future planning roadless area identified by the USFS in RARE II.
 - Boundary of Wilderness Study Area with contiguous uninventoried roadless Federal lands managed by an agency with authority under the Wilderness Act.

UNITED STATES
 DEPARTMENT OF THE INTERIOR
 BUREAU OF LAND MANAGEMENT
 CALIFORNIA STATE OFFICE
**WILDERNESS
 INTENSIVE INVENTORY**
 July, 1979

Bureau of Land Management
 Library
 Bldg. 50, Denver Federal Center
 Denver, CO 80225





LEGEND



Public lands administered by the Bureau of Land Management.
 (Size equals approximately 5,000 acres.)



T 3 S

T 4 S

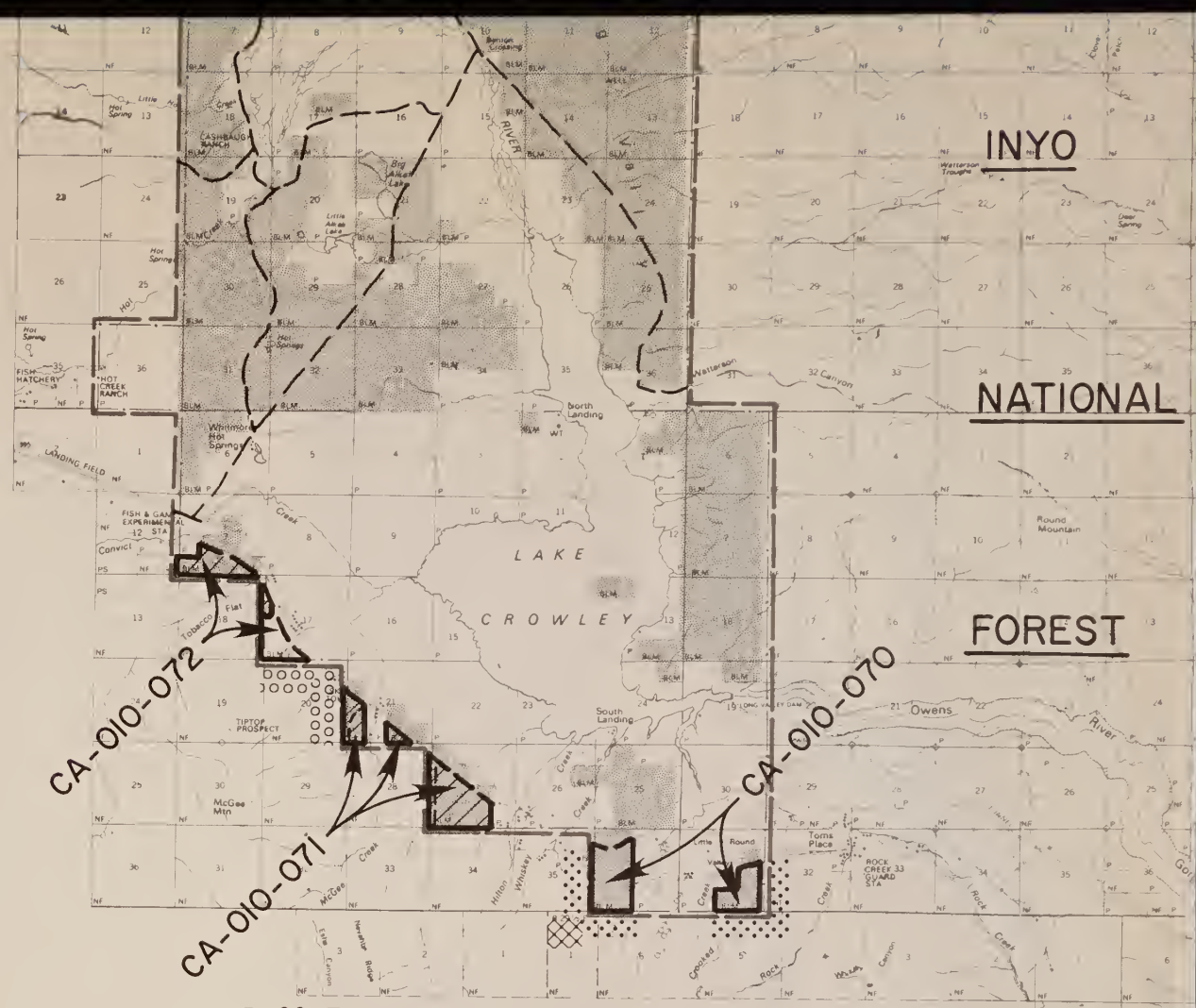
R 29 E

R 30 E

INYO

NATIONAL

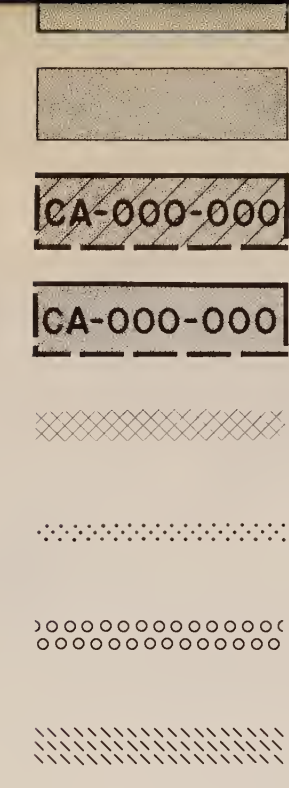
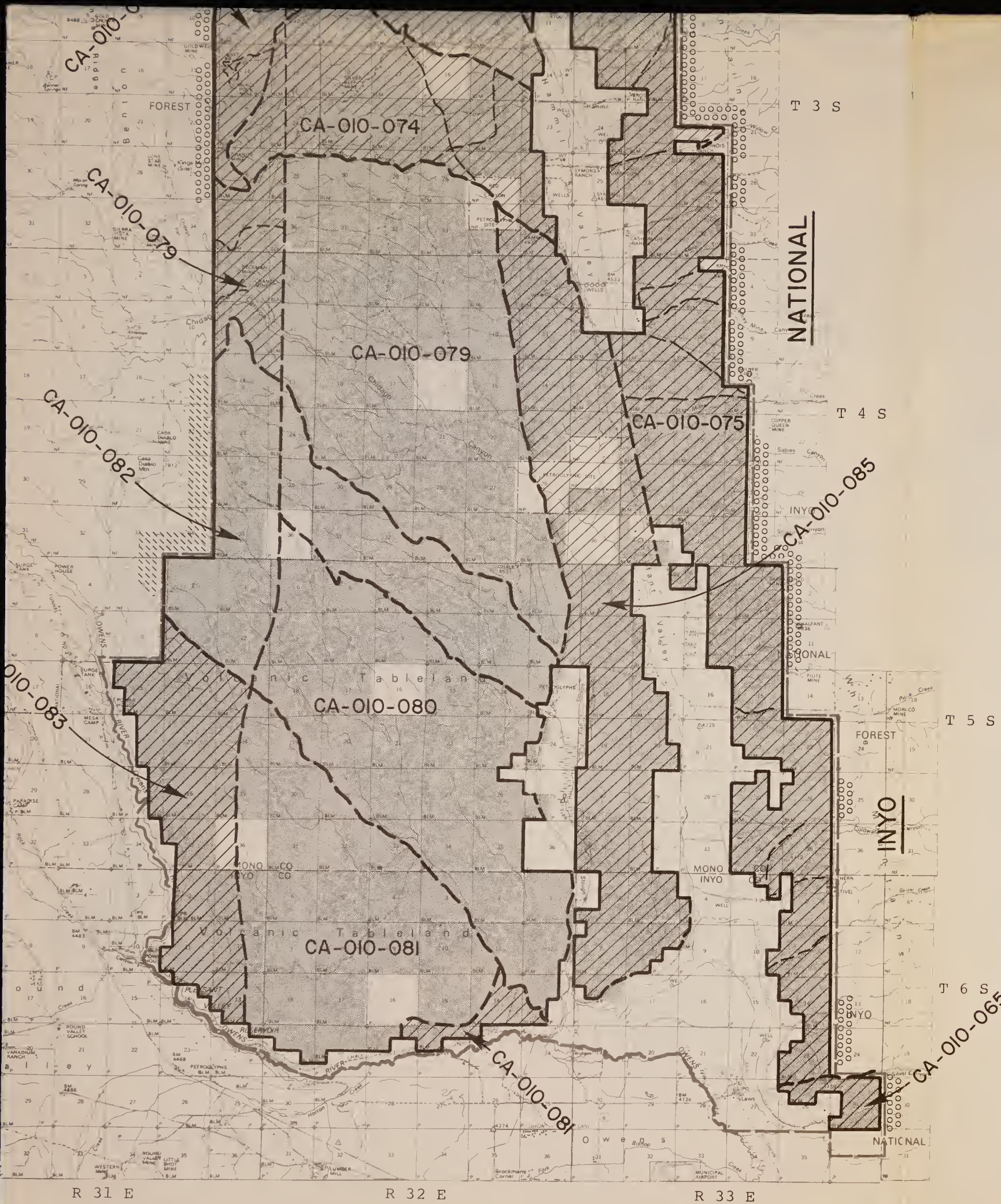
FOREST



District Manager
800 Truxtun Avenue, Room 311
Bakersfield, California 93301
(805) 861-4191

T 5 S

T 6 S



Areas identified in the initial inventory as not being suitable for identification as Wilderness Study Areas.

Areas which had an intensive inventory analysis and which do not meet the criteria for identification as Wilderness Study Areas. (Dashed line denotes road.)

Areas which had an intensive inventory analysis and have been identified as a Wilderness Study Area (WSA). (Dashed line denotes road.)

Boundary of Wilderness Study Area with an existing wilderness managed by another agency.

Boundary of Wilderness Study Area with a proposed wilderness by another agency.

Boundary of Wilderness Study Area with a future planning roadless area identified by the U.S.F.S. in RARE II.

Boundary of Wilderness Study Area with contiguous uninventaried roadless Federal lands managed by an agency with authority under the Wilderness Act.

UNITED STATES
DEPARTMENT OF THE INTERIOR
BUREAU OF LAND MANAGEMENT
CALIFORNIA STATE OFFICE

WILDERNESS INTENSIVE INVENTORY

July, 1979

Bureau of Land Management
Library
Bldg. 50, Denver Federal Center
Denver, CO 80225

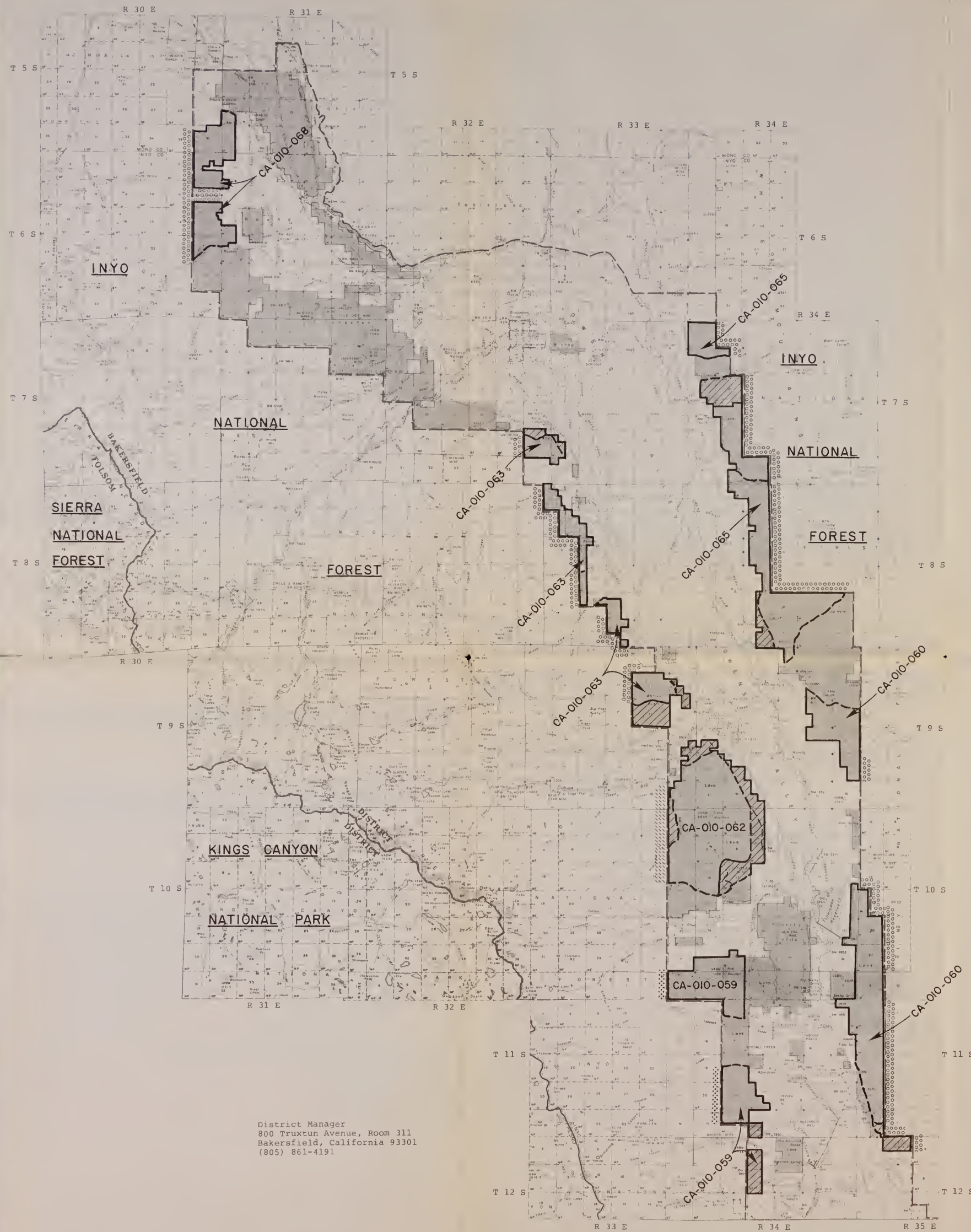
(From Initial Inventory Map 01-09)

MAP 01-0

#6240476

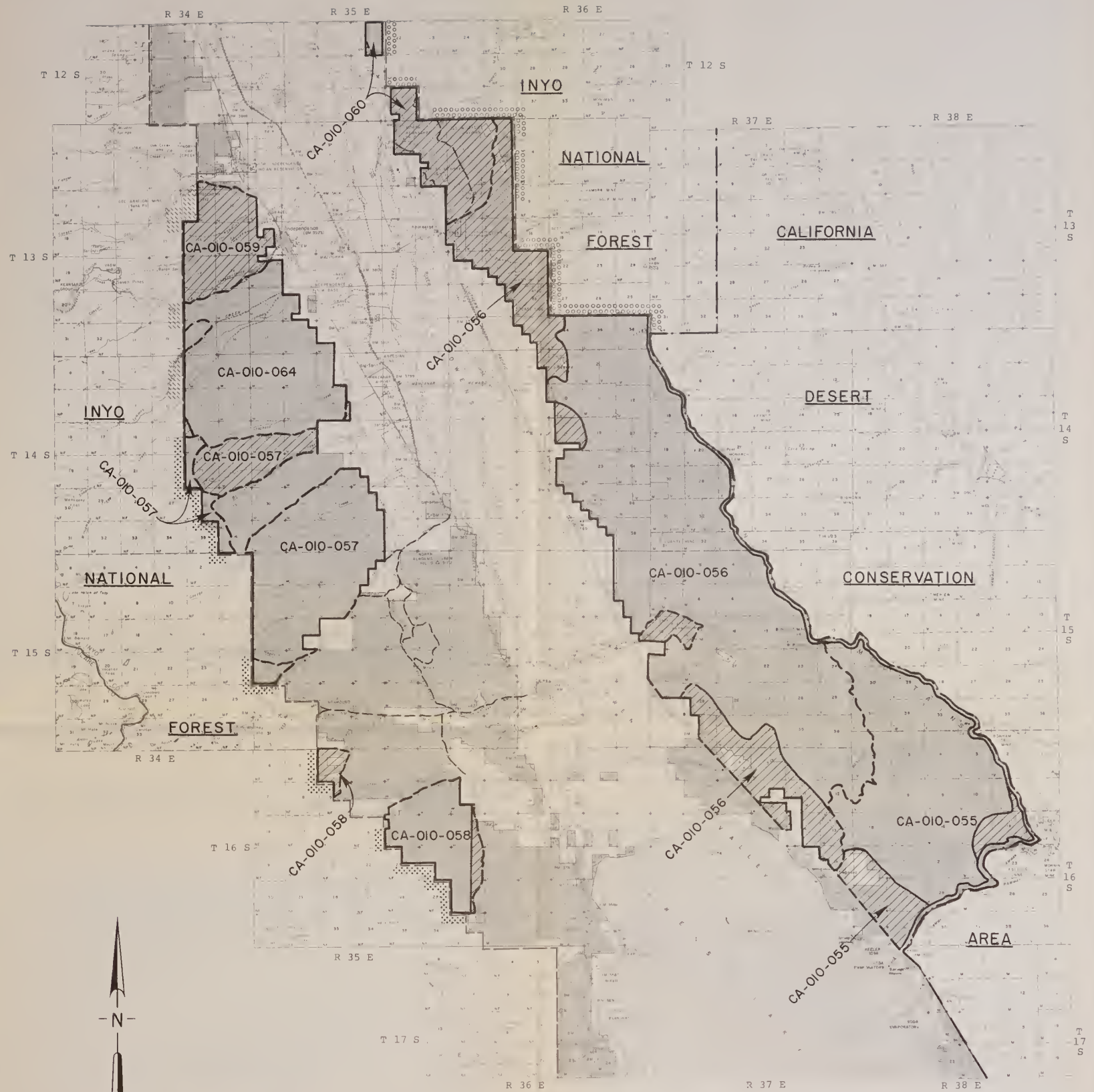
ID: 88075003

QH76.5.02 L346 1979 v.2

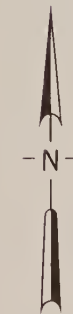


(From Initial Inventory Map 01-10)

District Manager
800 Truxtun Avenue, Room 311
Bakersfield, California 93301
(805) 861-4191



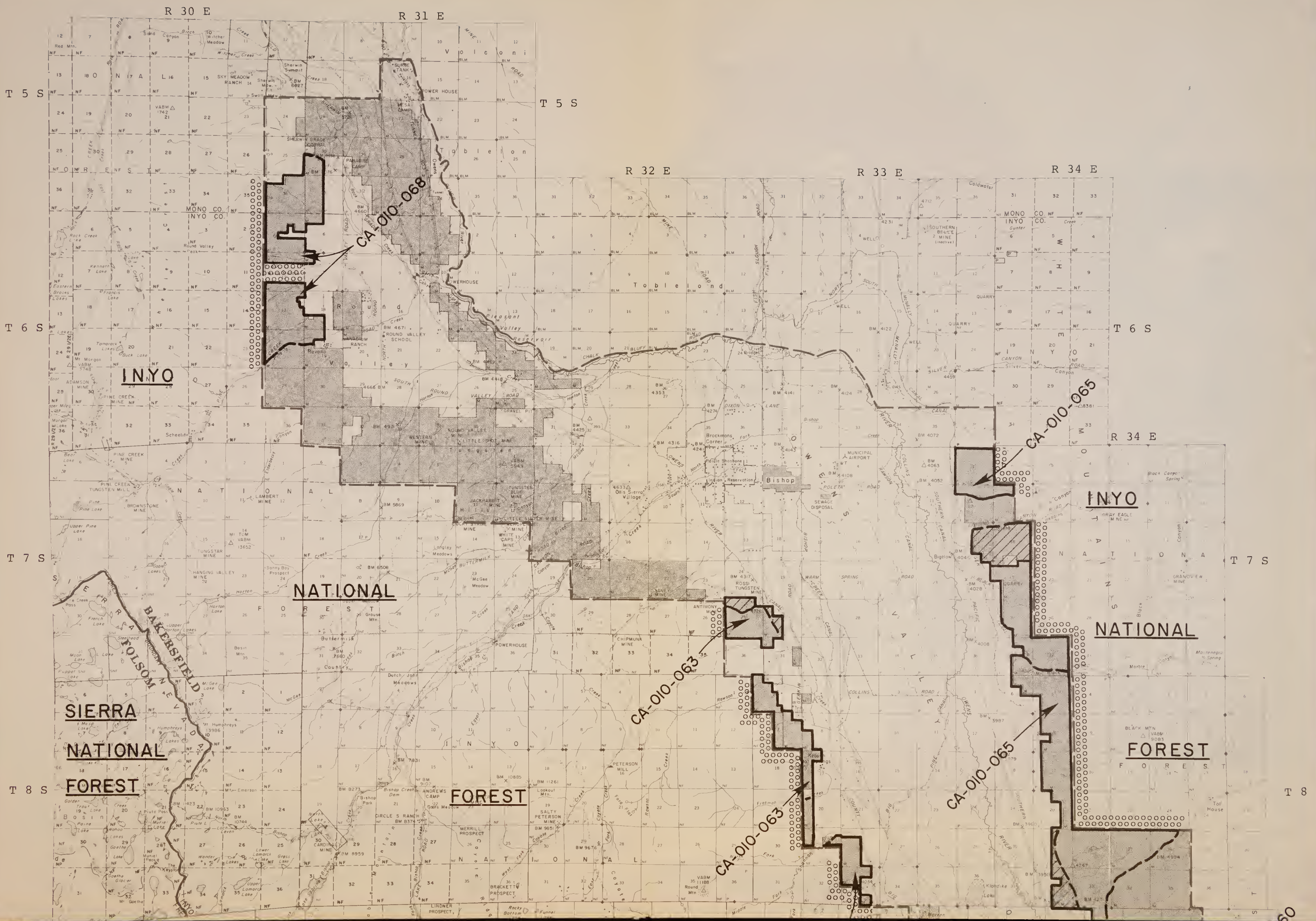
(From Initial Inventory Map 01-11)



- LEGEND**
- Public lands administered by the Bureau of Land Management
(Size equals approximately 5,000 acres.)
 - Areas identified in the initial inventory as not being suitable for identification as Wilderness Study Areas
 - Areas which had an intensive inventory analysis and which do not meet the criteria for identification as Wilderness Study Areas (Dashed line denotes road)
 - Areas which had an intensive inventory analysis and have been identified as a Wilderness Study Area (WSA) (Dashed line denotes road)
 - Boundary of Wilderness Study Area with an existing wilderness managed by another agency
 - Boundary of Wilderness Study Area with a proposed wilderness by another agency
 - Boundary of Wilderness Study Area with a future planning roadless area identified by the USFS in FARE I
 - Boundary of Wilderness Study Area with contiguous inventoried roadless Federal lands managed by an agency with authority under the Wilderness Act

Bureau of Land Management
Library
Bldg. 50, Denver Federal Center
Denver, CO 80225

UNITED STATES
DEPARTMENT OF THE INTERIOR
BUREAU OF LAND MANAGEMENT
CALIFORNIA STATE OFFICE
WILDERNESS
INTENSIVE INVENTORY
July, 1979



R 30 E

R 31 E

T 5 S

T 5 S

R 32 E

R 33 E

R 34 E

T 6 S

T 6 S

R 34 E

T 7 S

T 7 S

T 8 S

T 8 S

INYO

NATIONAL

INYO

NATIONAL

SIERRA

NATIONAL

FOREST

FOREST

FOREST

FOREST

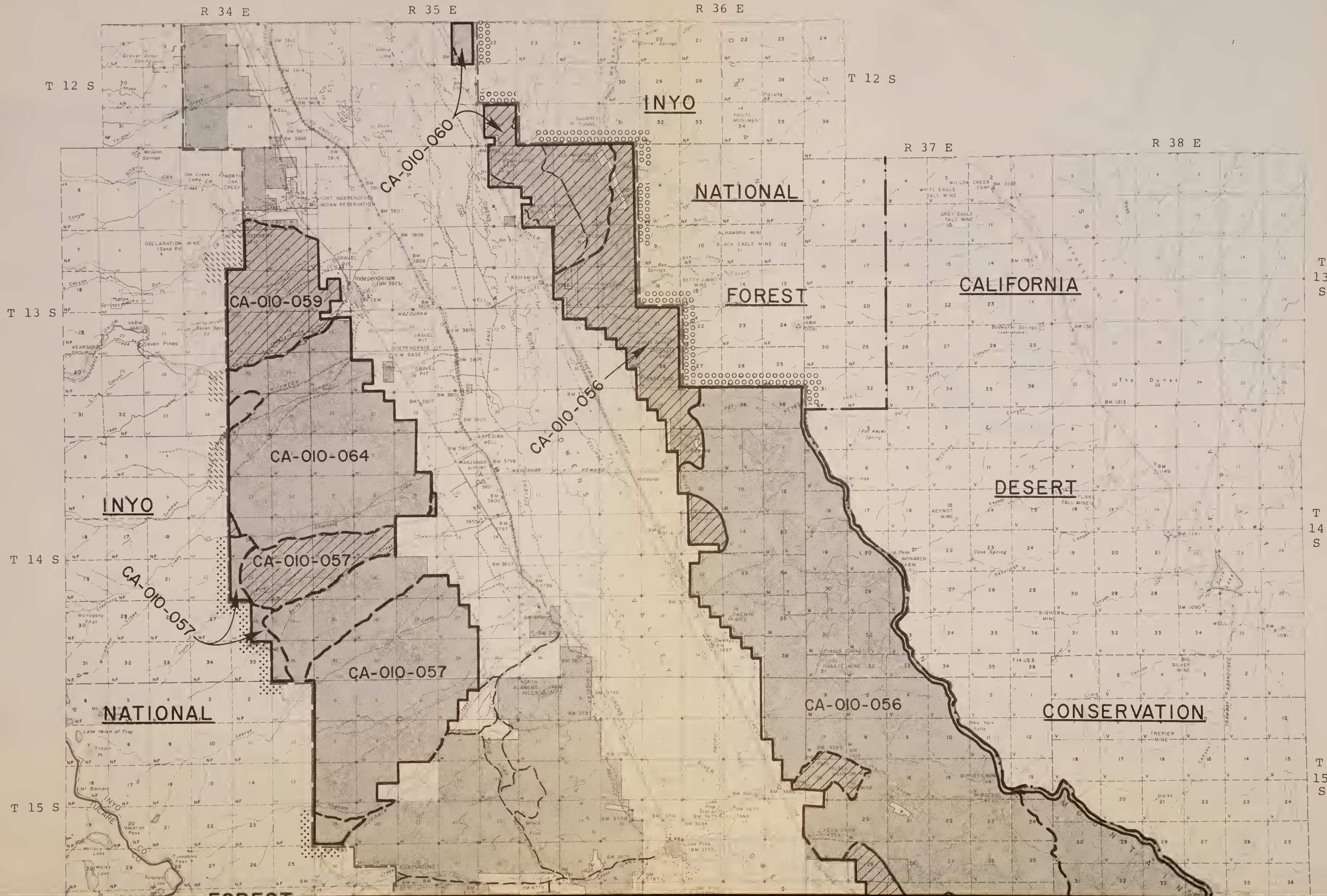
CA-010-068

CA-010-063

CA-010-065

CA-010-063

CA-010-065



R 30 E

T 9 S

T 10 S

R 31 E

R 32 E

T 11 S

T 12 S

R 33 E

R 34 E

R 35 E

KINGS CANYON NATIONAL PARK

District Manager
800 Truxtun Avenue, Room 311
Bakersfield, California 93301
(805) 861-4191

CA-010-063

CA-010-062

CA-010-059

CA-010-059



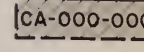
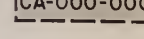




CA-010-0

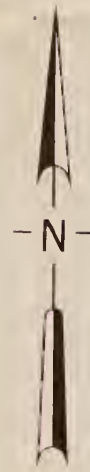
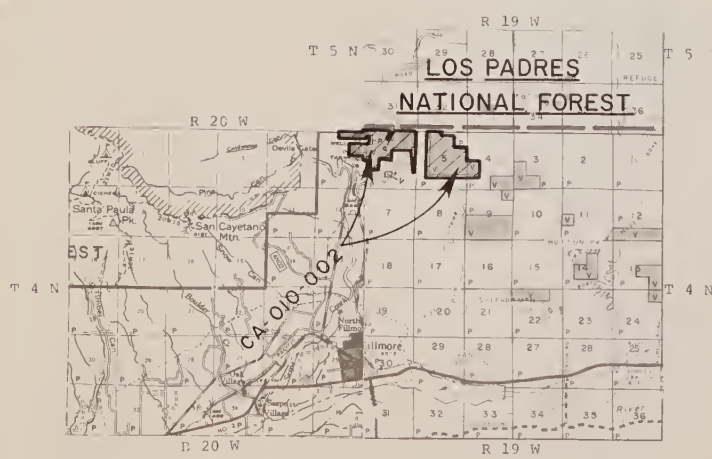
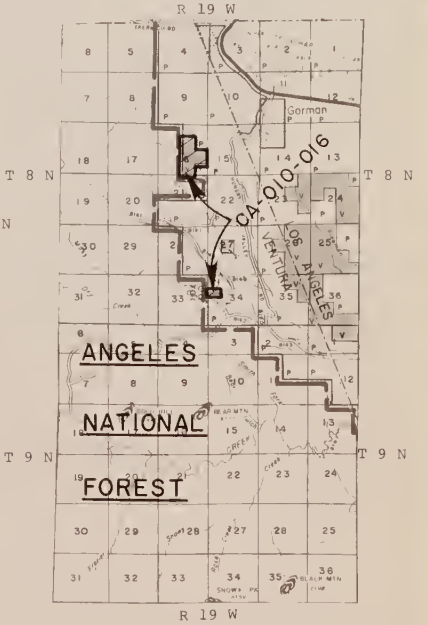
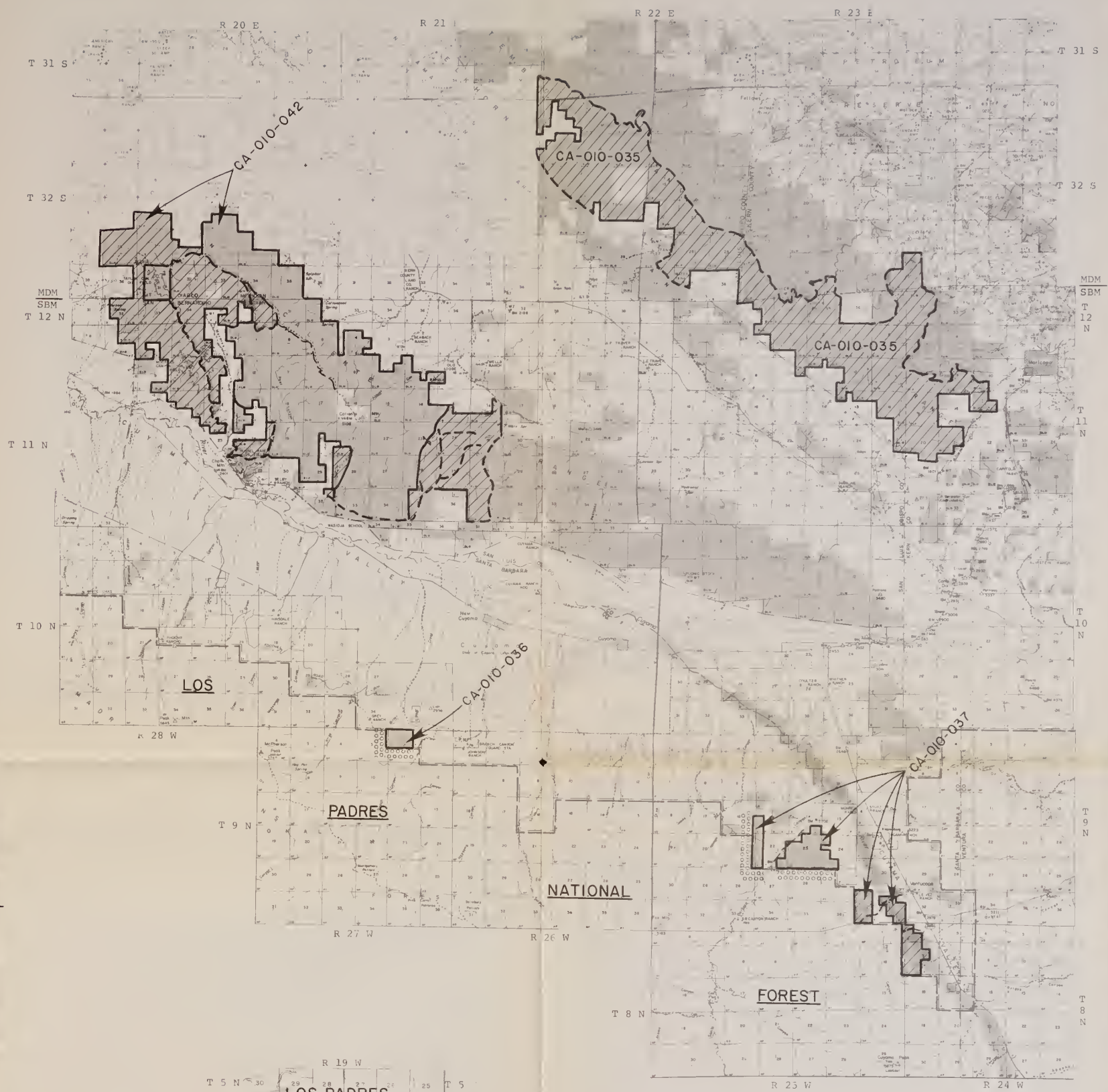
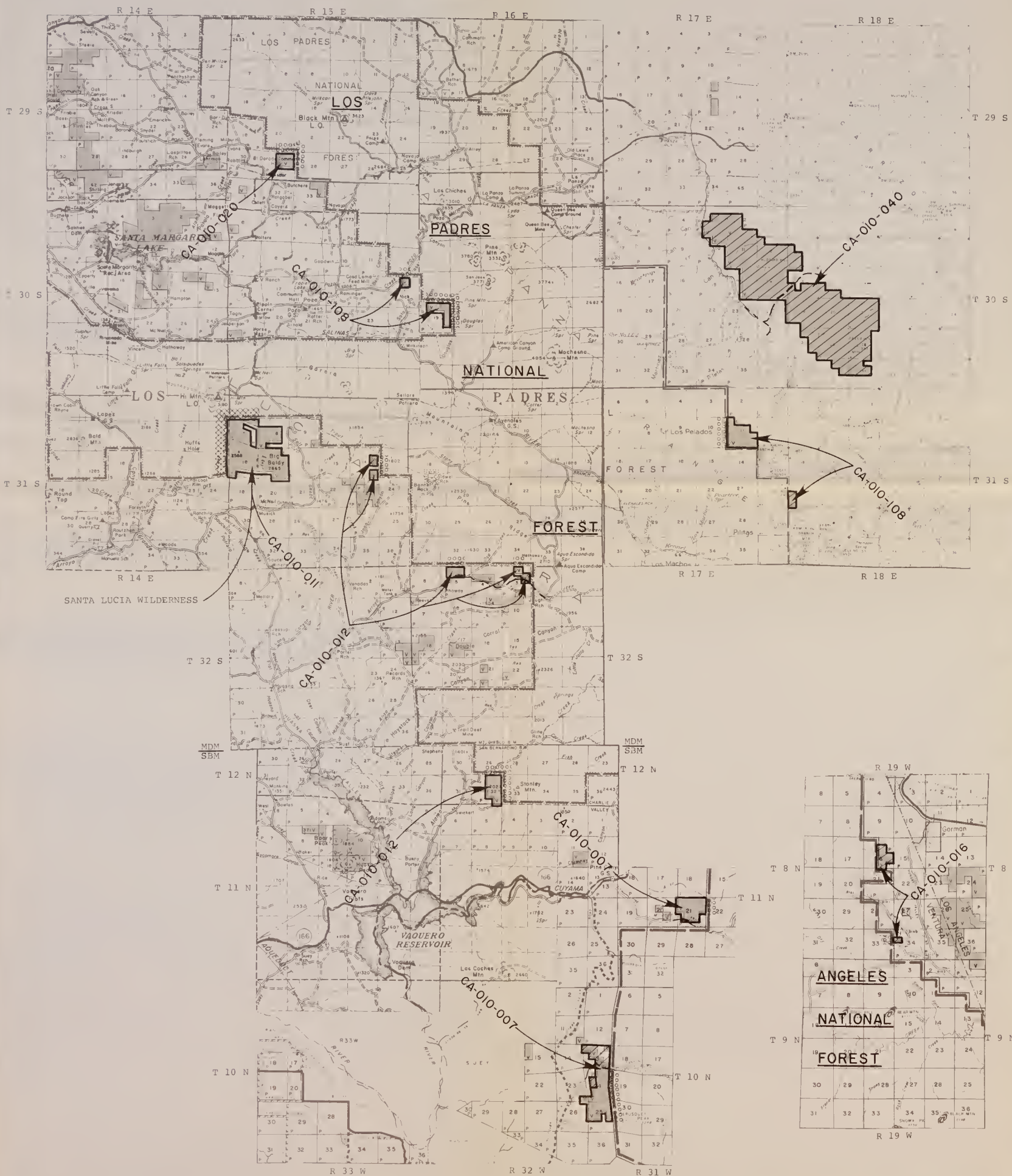
CA-010-

(From Initial Inventory Map 01-10)



LEGEND

-  Public lands administered by the Bureau of Land Management
(Size equals approximately 5,000 acres)
-  Areas identified in the initial inventory as not being suitable for identification as Wilderness Study Areas
-  Areas which had an intensive inventory analysis and which do not meet the criteria for identification as Wilderness Study Areas (Dashed line denotes road)
-  Areas which had an intensive inventory analysis and have been identified as a Wilderness Study Area (WSA) (Dashed line denotes road)
-  Boundary of Wilderness Study Area with an existing wilderness managed by another agency
-  Boundary of Wilderness Study Area with a proposed wilderness by another agency
-  Boundary of Wilderness Study Area with a further planning roadless area identified by the U.S.F.S. in RARE II
-  Boundary of Wilderness Study Area with contiguous uninventoried roadless Federal lands managed by an agency with authority under the Wilderness Act

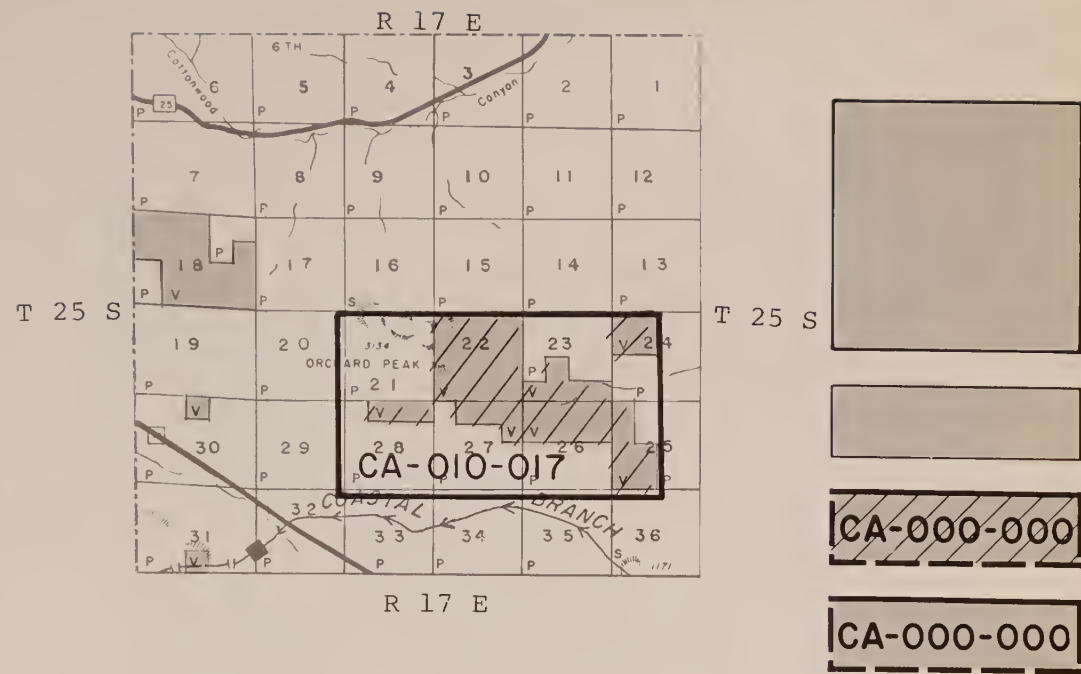


UNITED STATES
DEPARTMENT OF THE INTERIOR
BUREAU OF LAND MANAGEMENT
CALIFORNIA STATE OFFICE
**WILDERNESS
INTENSIVE INVENTORY**
July, 1979

Bureau of Land Management
Library
Bldg 50 Denver Federal Center
Denver, CO

District Manager
800 Truxtun Avenue, Room 311
Bakersfield, California 93301
(805) 861-4191

(From Initial Inventory Maps 01-01,01-02,01-03 and 01-05)



LEGEND

Public lands administered by the Bureau of Land Management.
(Size equals approximately 5,000 acres.)



Boundary of Wilderness Study Area with an existing wilderness managed by another agency.



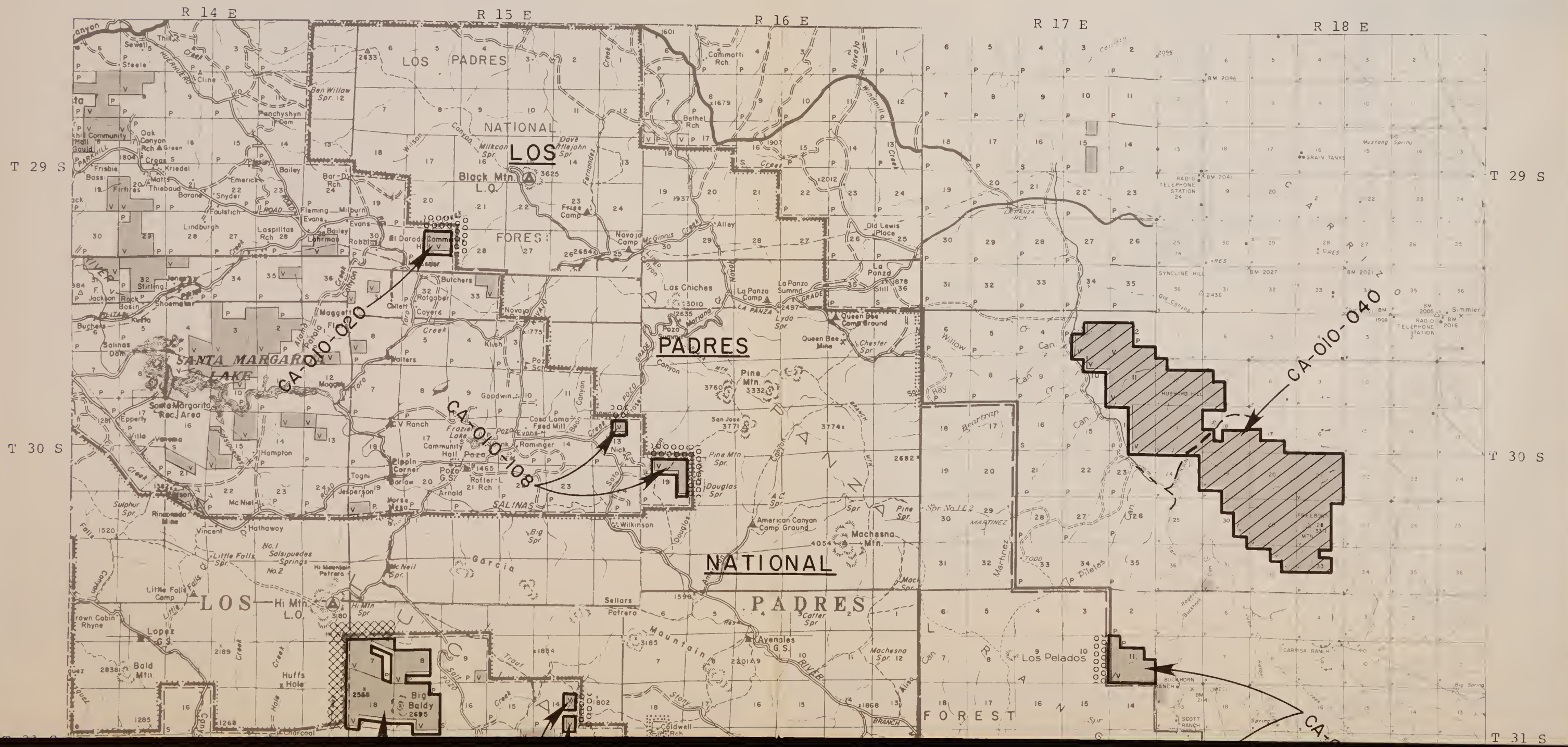
Boundary of Wilderness Study Area with a proposed wilderness by another agency.

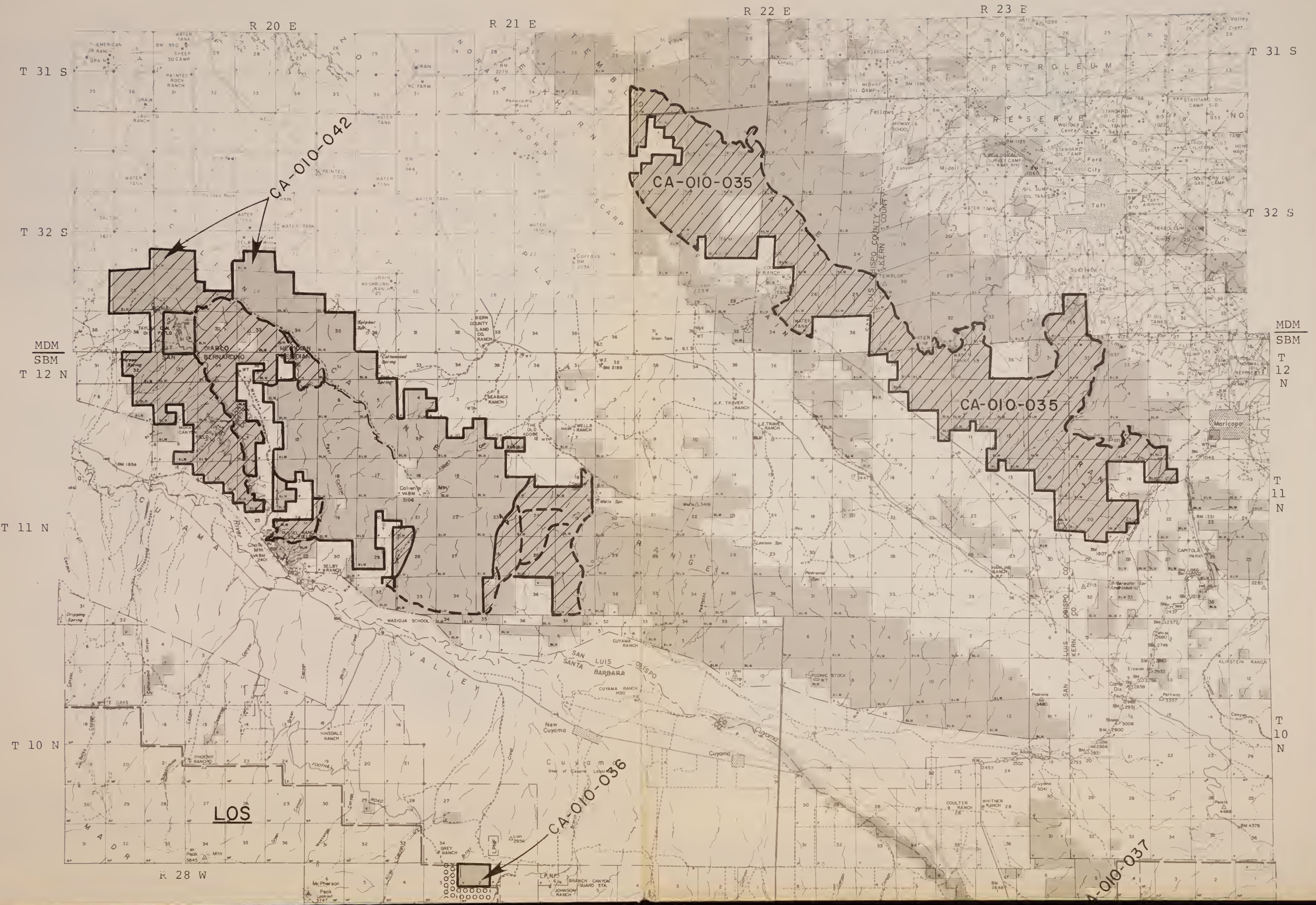


Boundary of Wilderness Study Area with a further planning roadless area identified by the U.S.F.S. in RARE II.



Boundary of Wilderness Study Area with contiguous uninventoried roadless Federal lands managed by an agency with authority under the Wilderness Act.





R 20 E

R 21 E

R 22 E

R 23 E

T 31 S

T 31 S

T 32 S

T 32 S

MDM
SBM
T 12 N

MDM
SBM
T 12 N

T 11 N

T 11 N

T 10 N

T 10 N

R 28 W

LOS

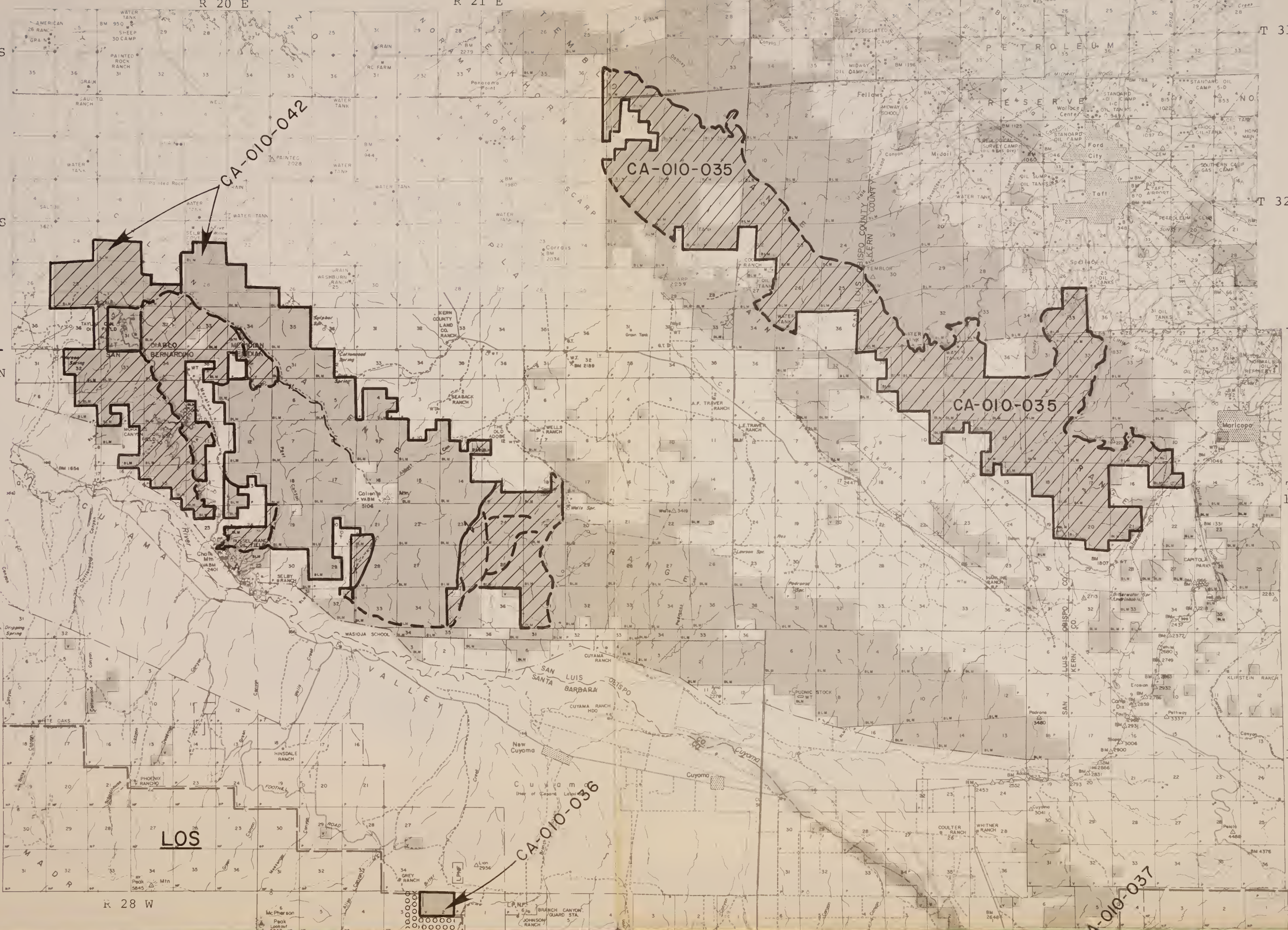
CA-010-036

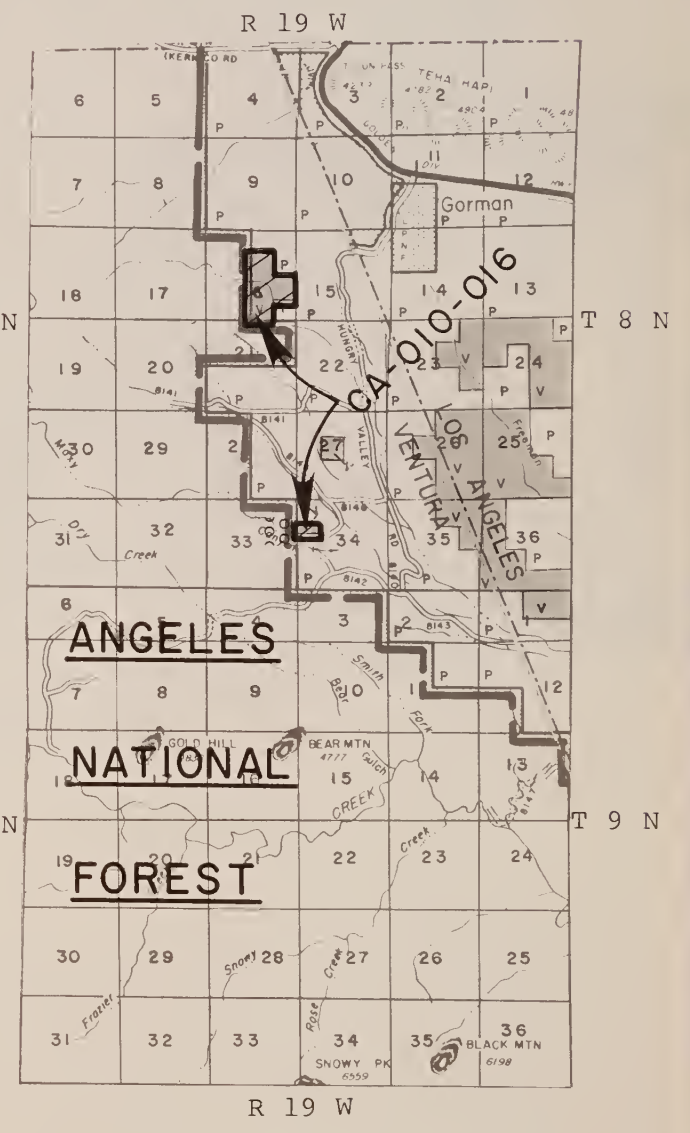
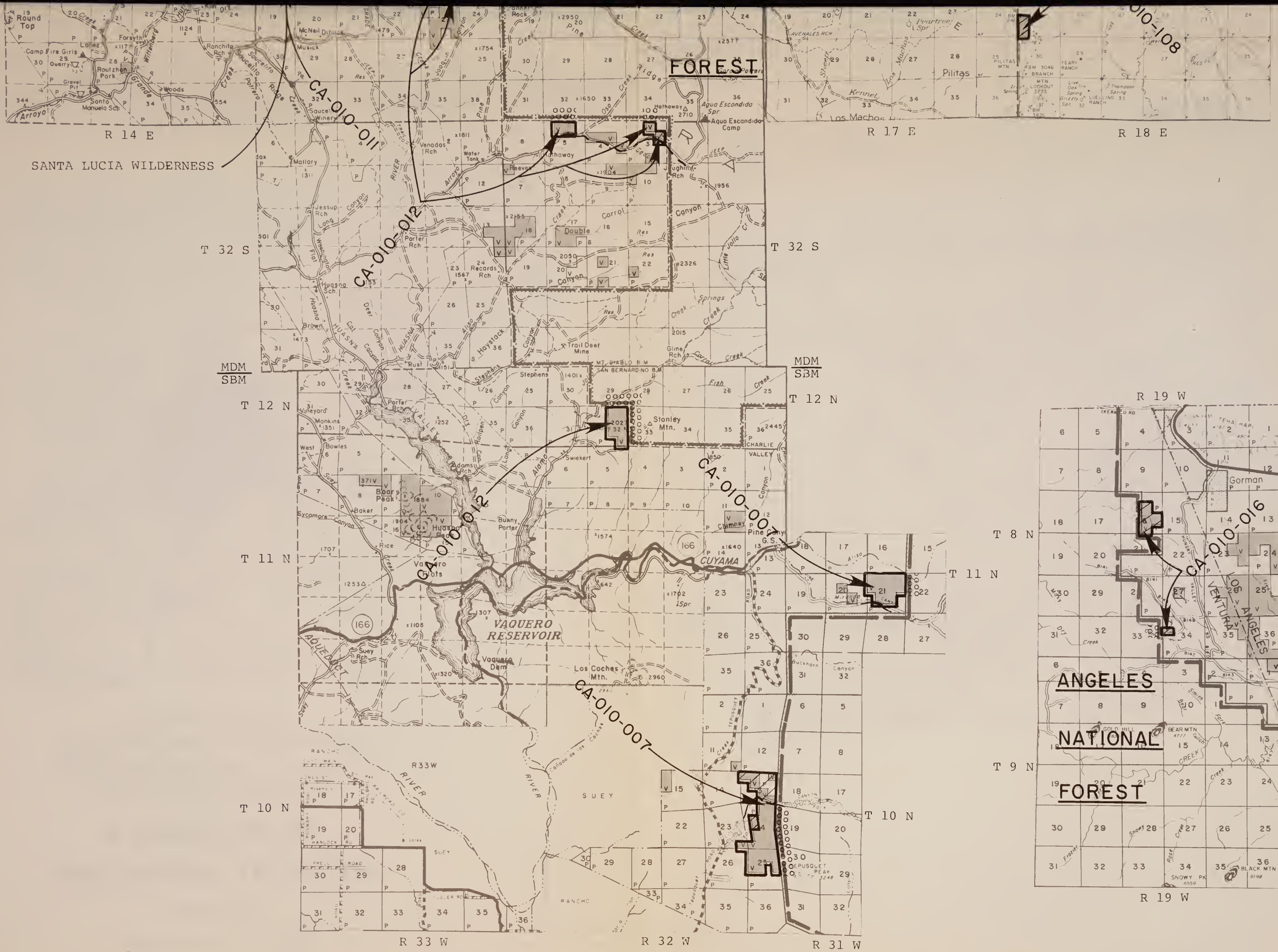
CA-010-035

CA-010-035

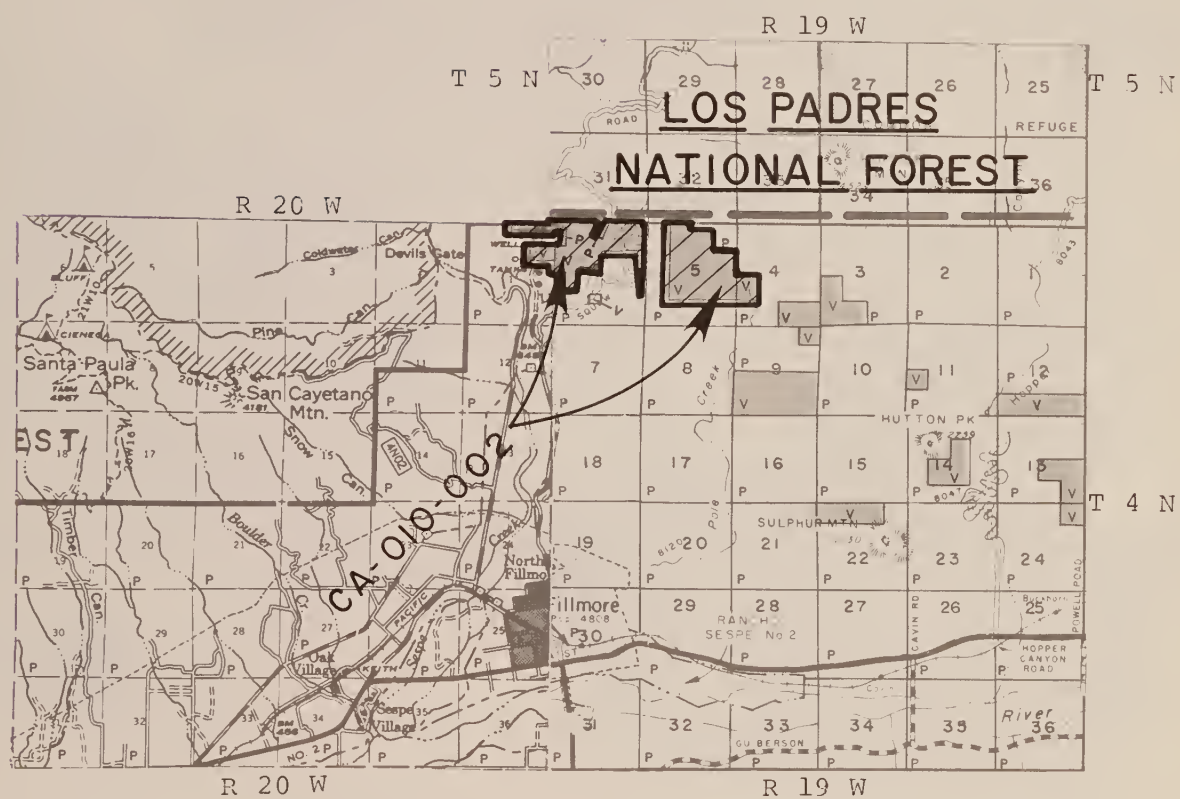
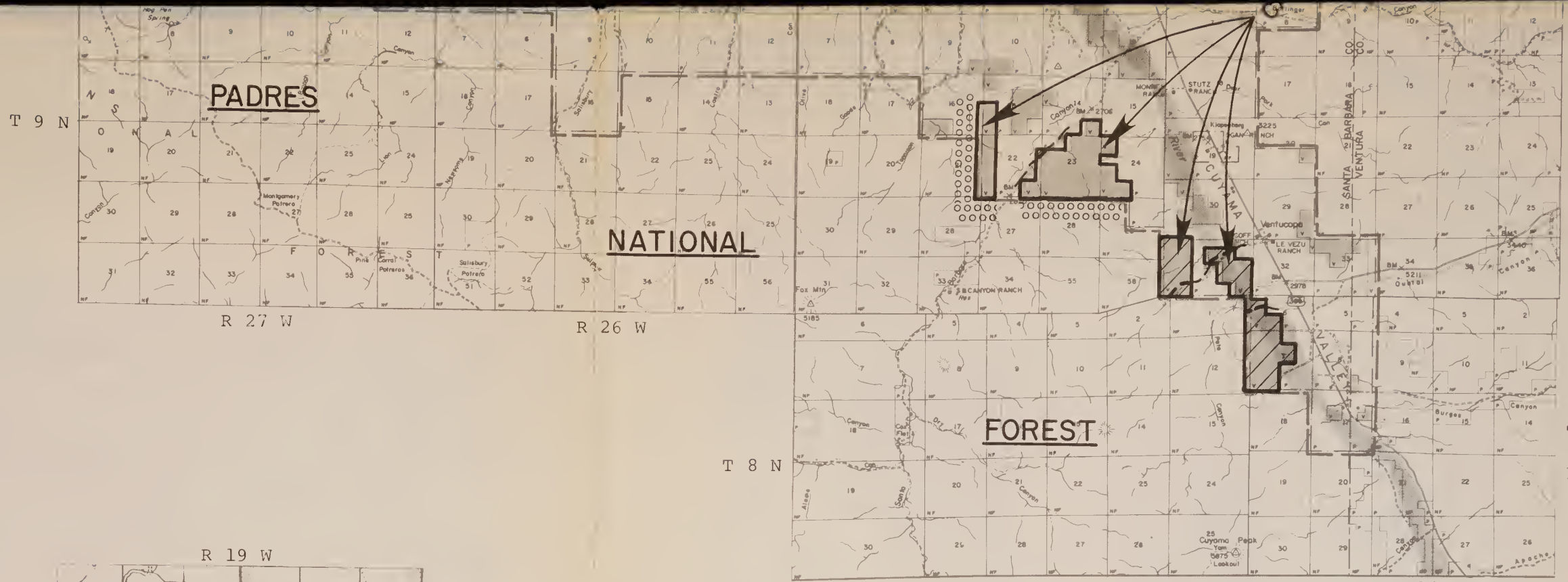
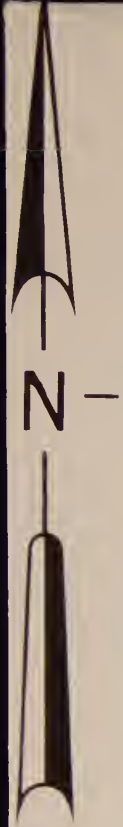
CA-010-037

CA-010-042





MAP 01-Q



UNITED STATES
 DEPARTMENT OF THE INTERIOR
 BUREAU OF LAND MANAGEMENT
 CALIFORNIA STATE OFFICE

WILDERNESS INTENSIVE INVENTORY

July, 1979

Bureau of Land Management
 Library
 Bldg. 50, Denver Federal Center
 Denver, CO 80225

District Manager
 800 Truxtun Avenue, Room 311
 Bakersfield, California 93301
 (805) 861-4191

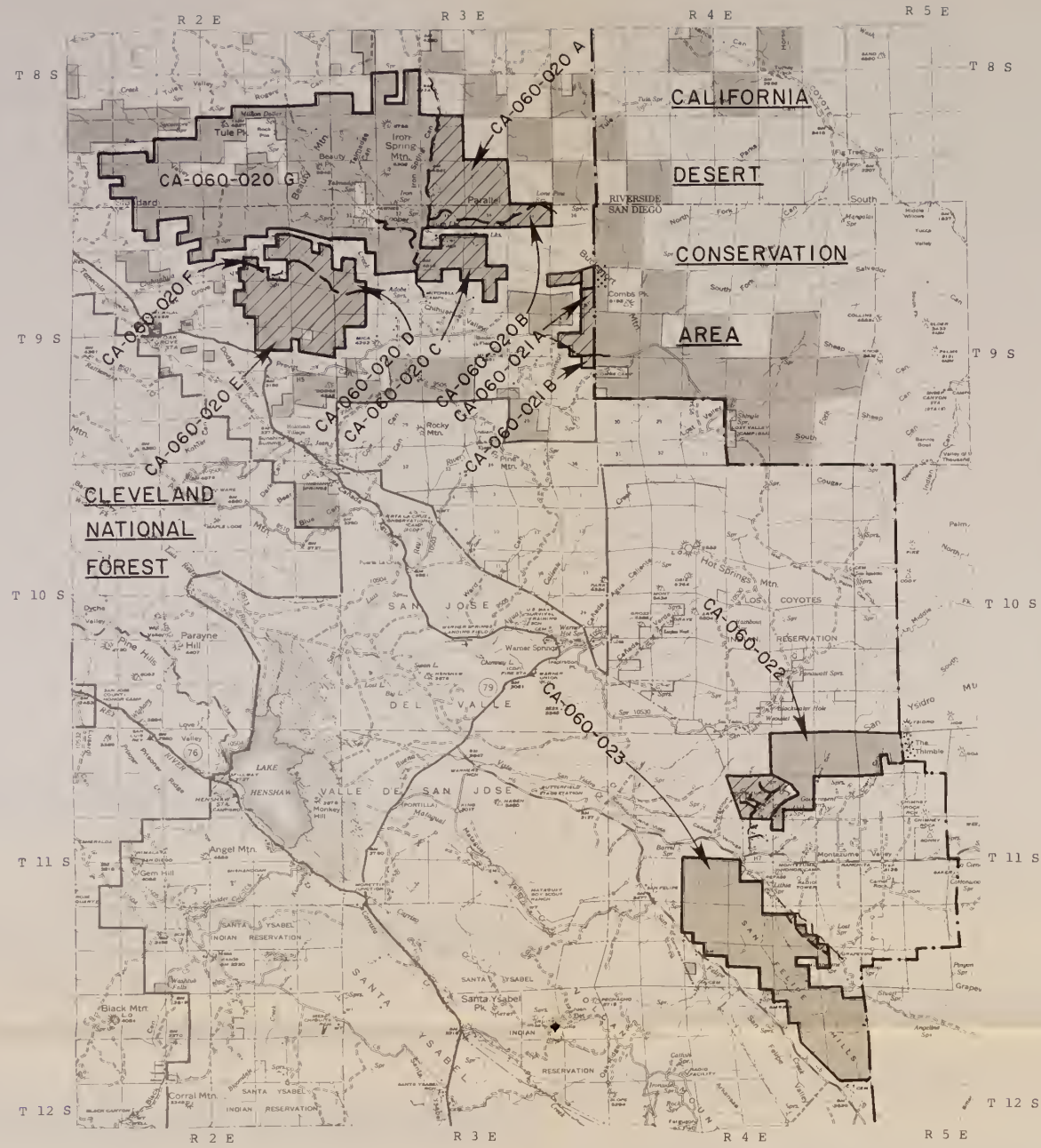
(From Initial Inventory Maps 01-01,01-02,01-03 and 01-05)

MAP 01-Q


#6240476

ID: 88075003

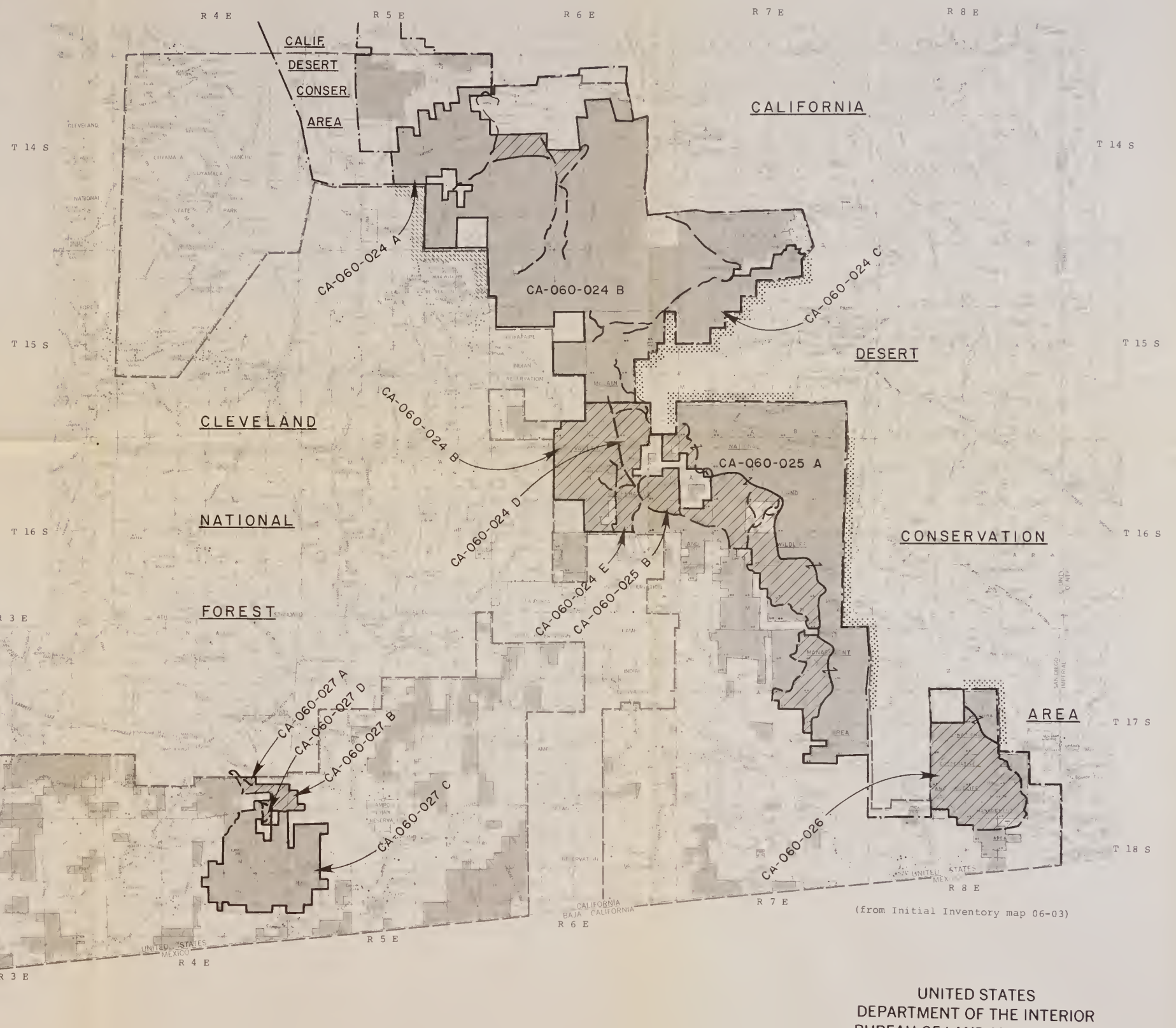
QH76.5 .C2 L346 1979 v.2



(from Initial Inventory map 06-01,06-02)



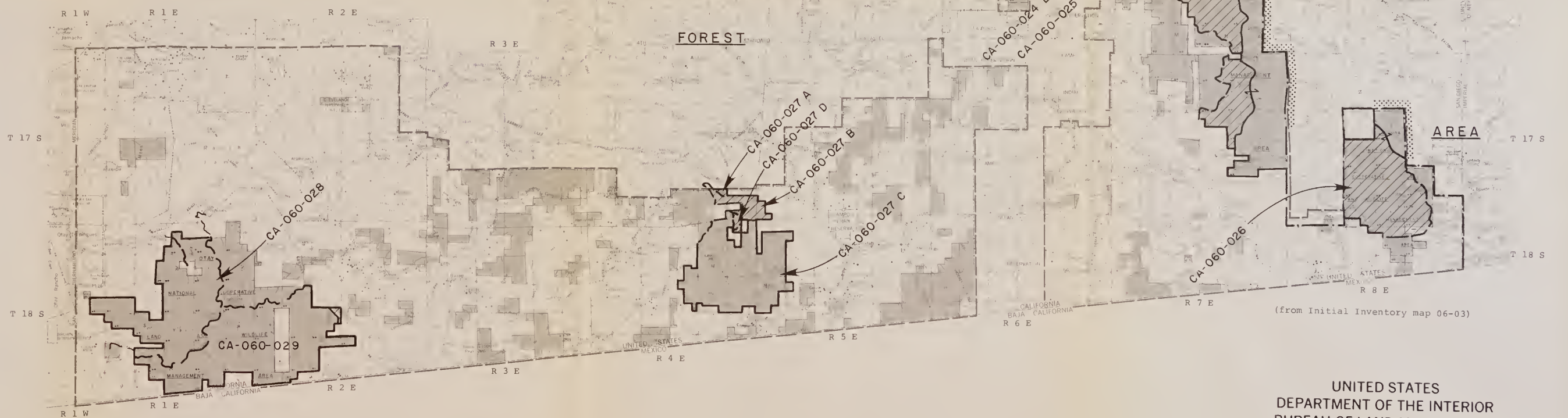
District Manager
1695 Spruce Street
Riverside, California 92507
(714) 787-1465



(from Initial Inventory map 06-03)



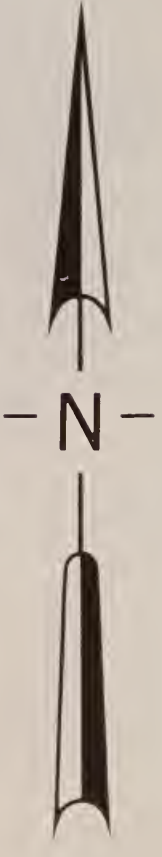
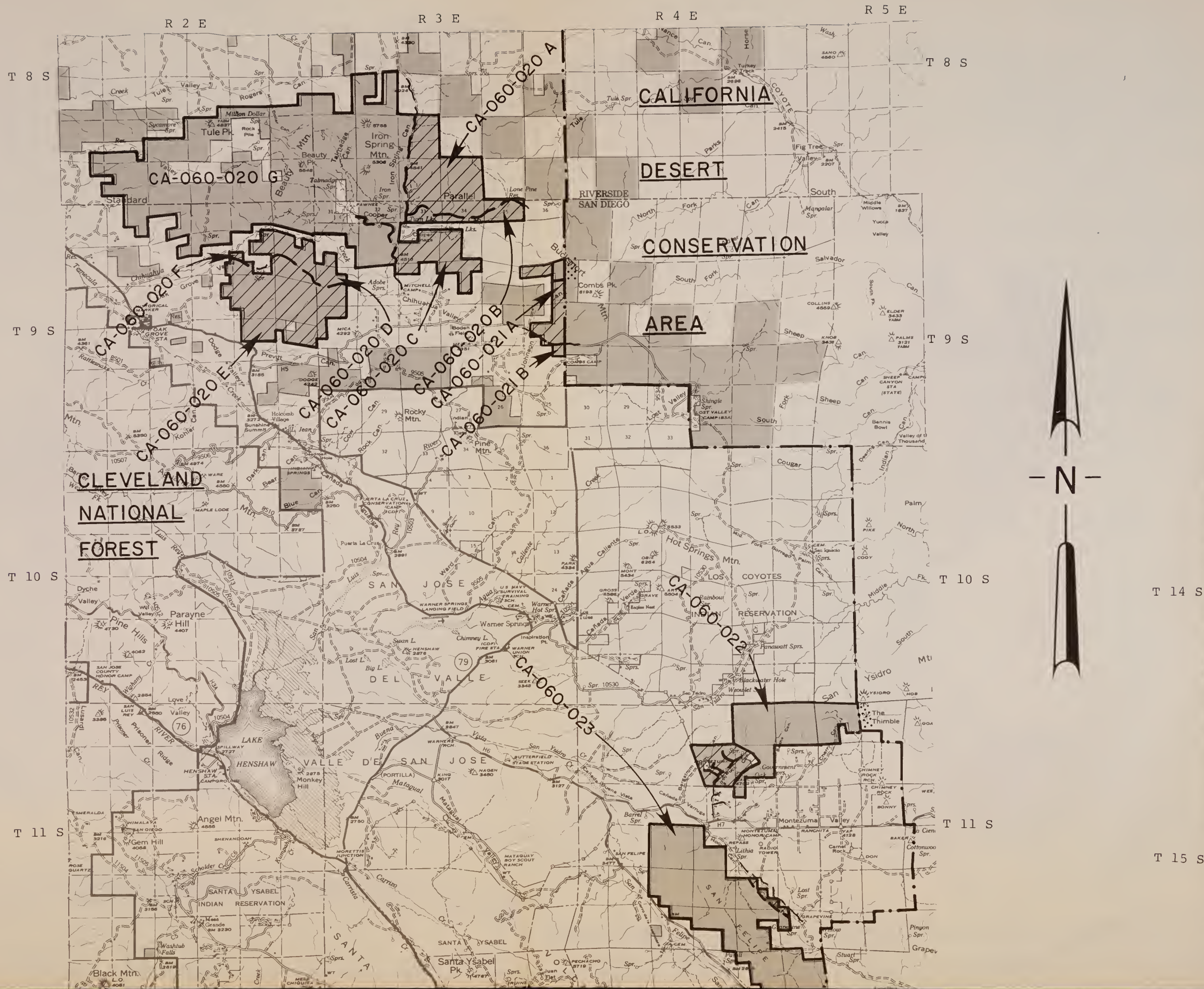
(from Initial Inventory map 06-01)



UNITED STATES
DEPARTMENT OF THE INTERIOR
BUREAU OF LAND MANAGEMENT
CALIFORNIA STATE OFFICE
**WILDERNESS
INTENSIVE INVENTORY**

July, 1979

Bureau of Land Management
Library
Bldg 50 Denver Federal Center
Denver, CO 80225



CALIFORNIA

DESERT

CONSERVATION

AREA

CLEVELAND
NATIONAL
FOREST

RIVERSIDE
SAN DIEGO

SAN JOSE
DEL VALLE

VALLE D' SAN JOSE

LOS COYOTES
RESERVATION

SAN FELIPE
INDIAN RESERVATION

CA-060-020 G

CA-060-020 A

CA-060-020 F

CA-060-020 D

CA-060-020 C

CA-060-020 B

CA-060-020 E

CA-060-020 D

CA-060-020 C

CA-060-021 A

CA-060-021 B

CA-060-022

CA-060-023

T 8 S

T 8 S

T 9 S

T 9 S

T 10 S

T 10 S

T 14 S

T 11 S

T 11 S

T 15 S

R 2 E

R 3 E

R 4 E


R 5 E

LEGEND




Public lands administered by the Bureau of Land Management.

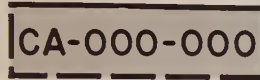
(Size equals approximately 5,000 acres.)



Areas identified in the initial inventory as not being suitable for identification as Wilderness Study Areas.



Areas which had an intensive inventory analysis and which do not meet the criteria for identification as Wilderness Study Areas. (Dashed line denotes road.)



Areas which had an intensive inventory analysis and have been identified as a Wilderness Study Area (WSA). (Dashed line denotes road.)



Boundary of Wilderness Study Area with an existing wilderness managed by another agency.



Boundary of Wilderness Study Area with a proposed wilderness by another agency.

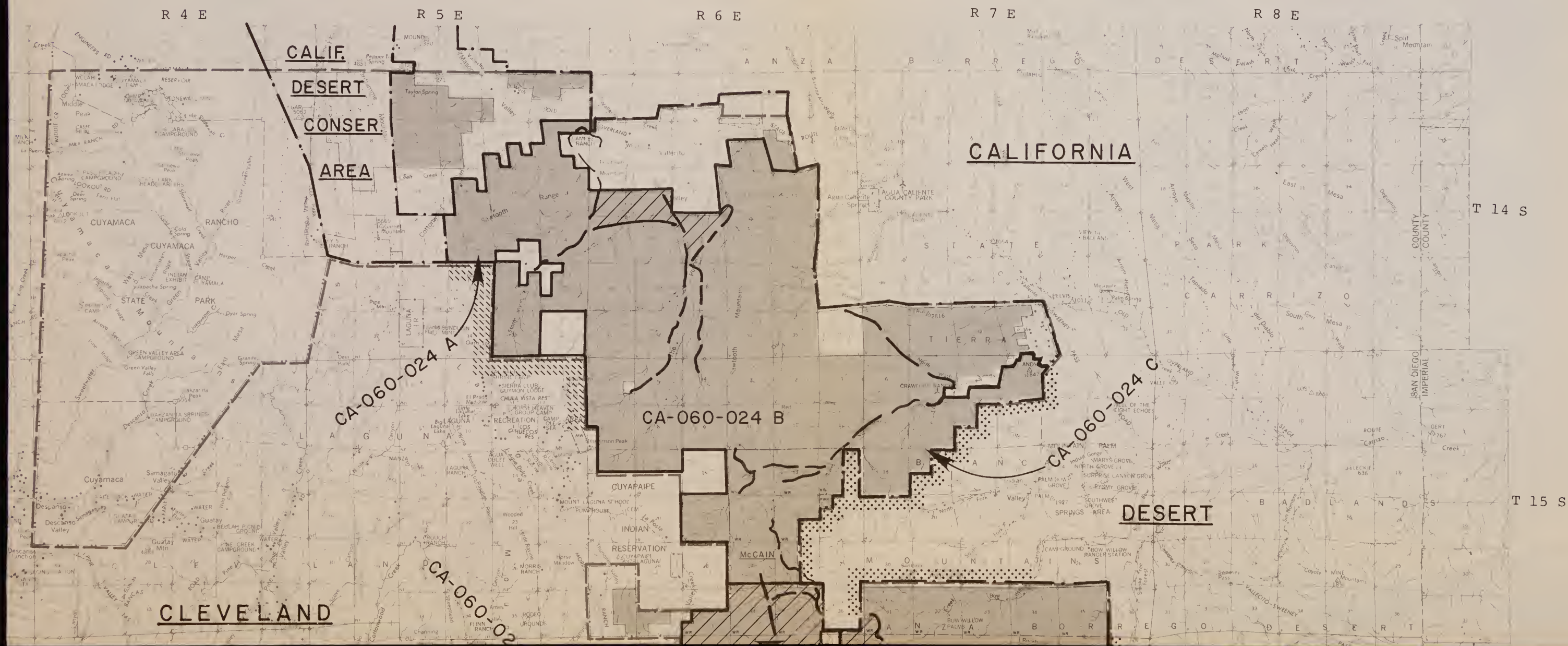


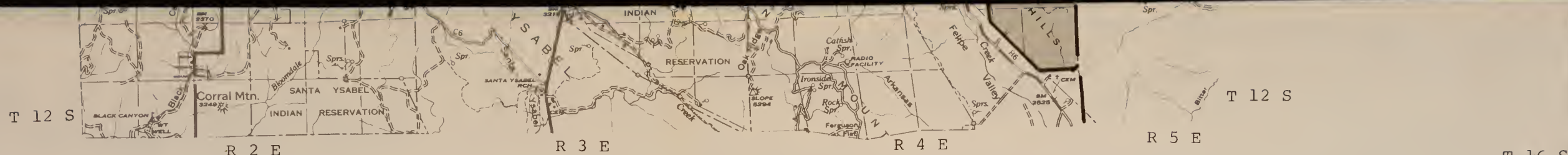
Boundary of Wilderness Study Area with a further planning roadless area identified by the U.S.F.S. in RARE II.



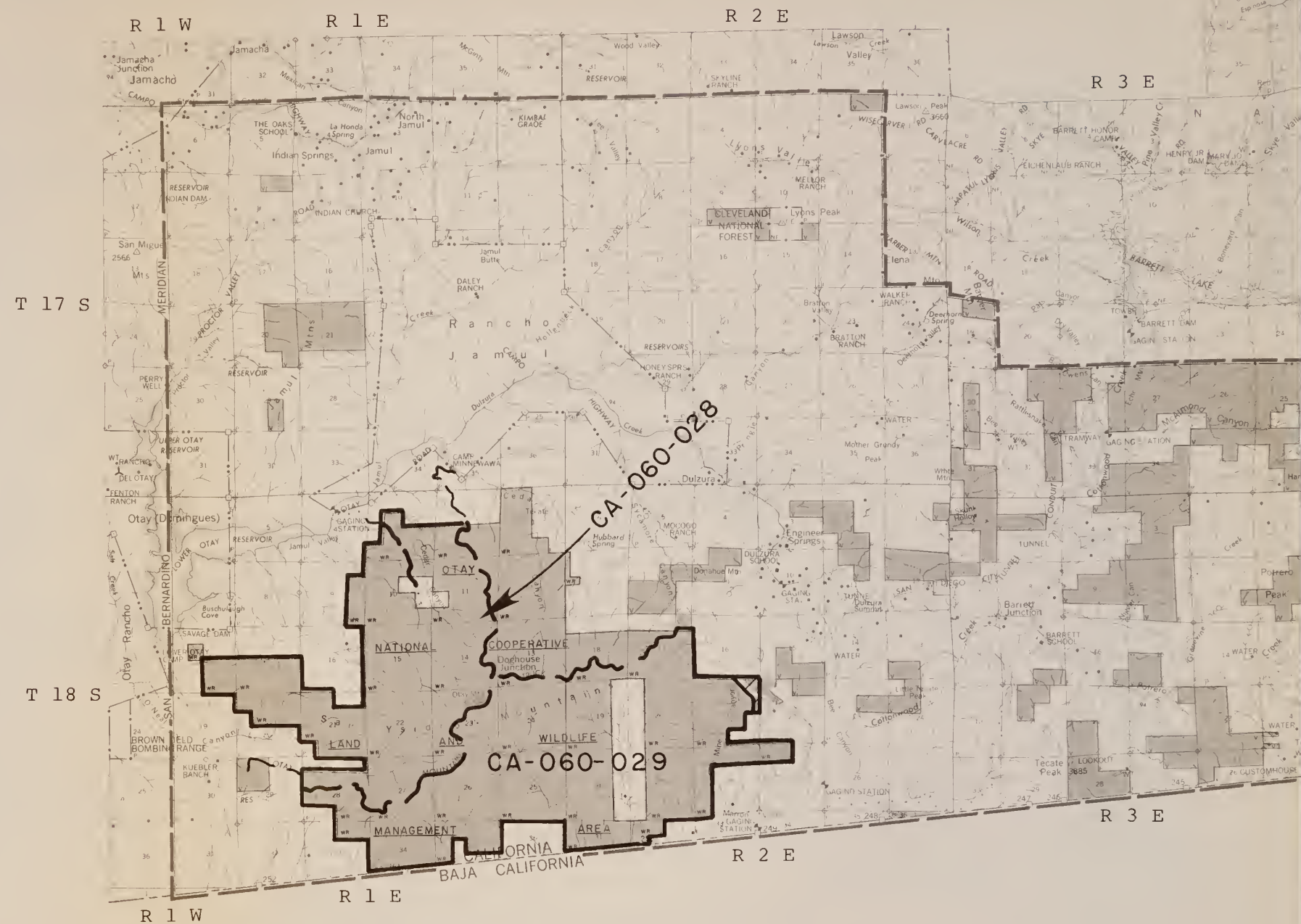
Boundary of Wilderness Study Area with contiguous uninventoried roadless Federal lands managed by an agency with authority under the Wilderness Act.

District Manager
1695 Spruce Street
Riverside, California 92507
(714) 787-1465

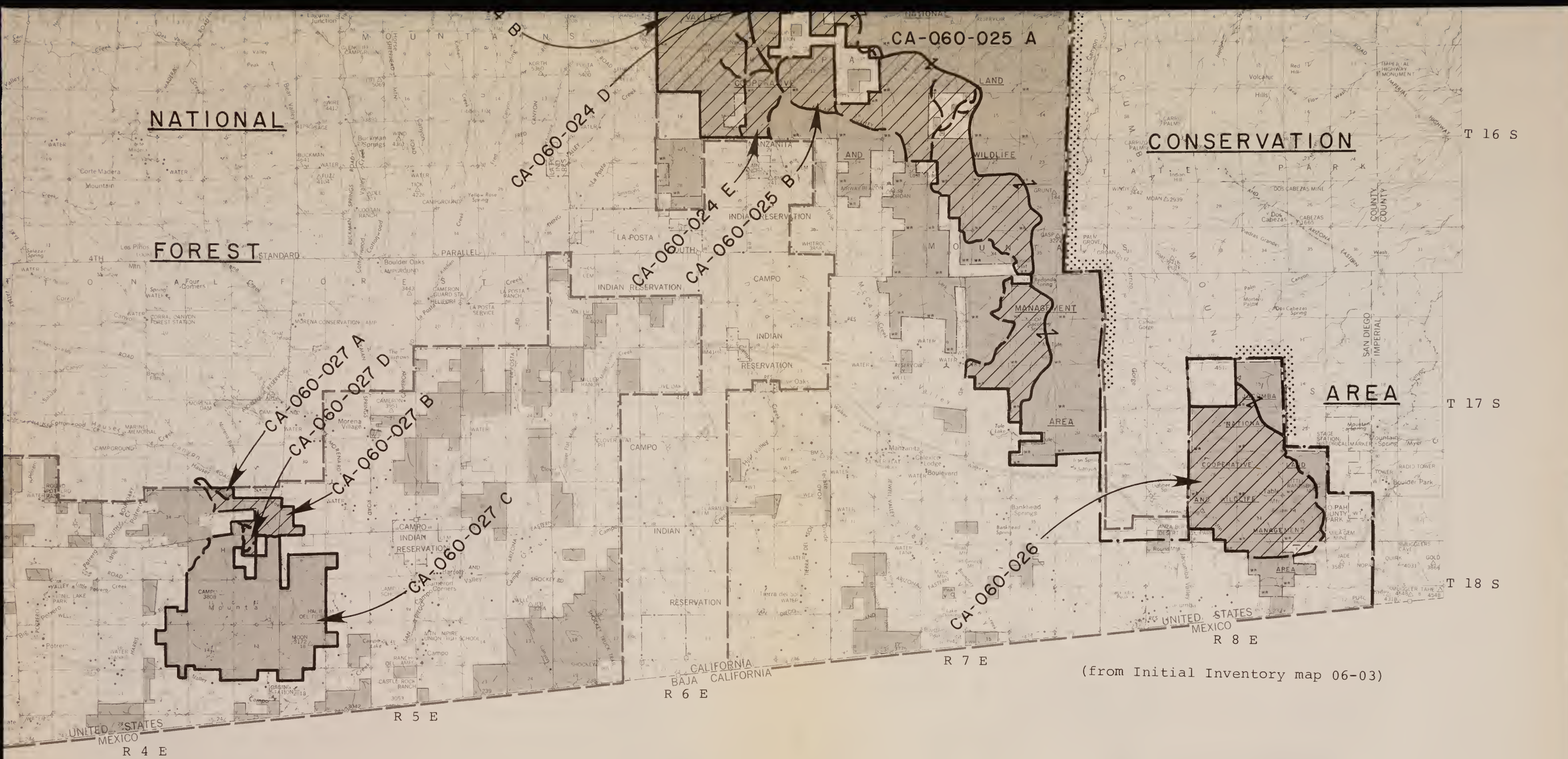




(from Initial Inventory map 06-01,06-02)



(from Initial Inventory map 06-01)



(from Initial Inventory map 06-03)

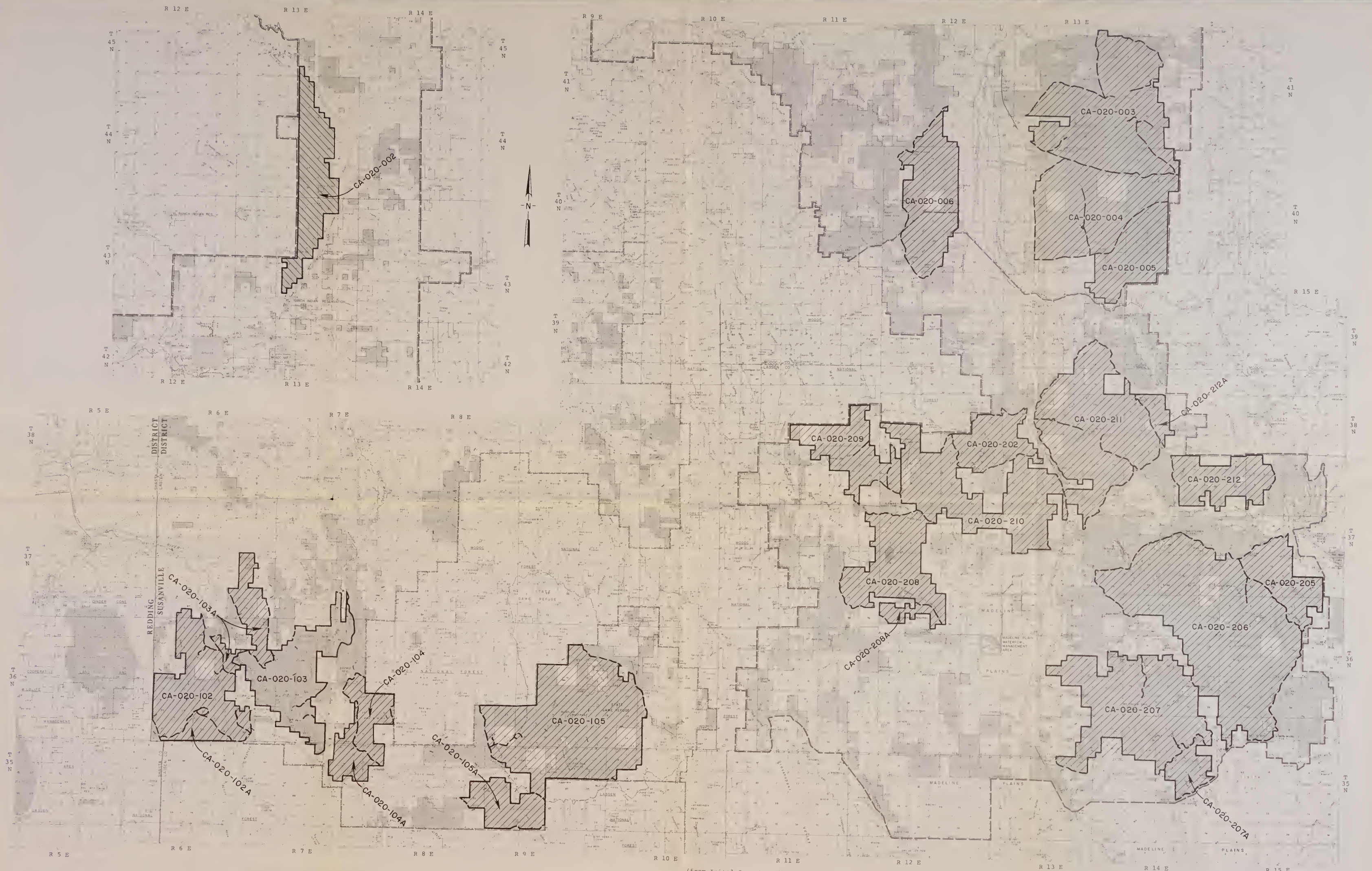
UNITED STATES
 DEPARTMENT OF THE INTERIOR
 BUREAU OF LAND MANAGEMENT
 CALIFORNIA STATE OFFICE

WILDERNESS INTENSIVE INVENTORY

July, 1979




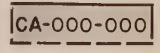




Bureau of Land Management
 Library
 Bldg. 50, Denver Federal Center
 Denver, CO 80225

MAP 06-R



(from Initial Inventory Maps 02-01, 02-02, 02-03)

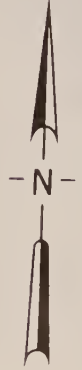
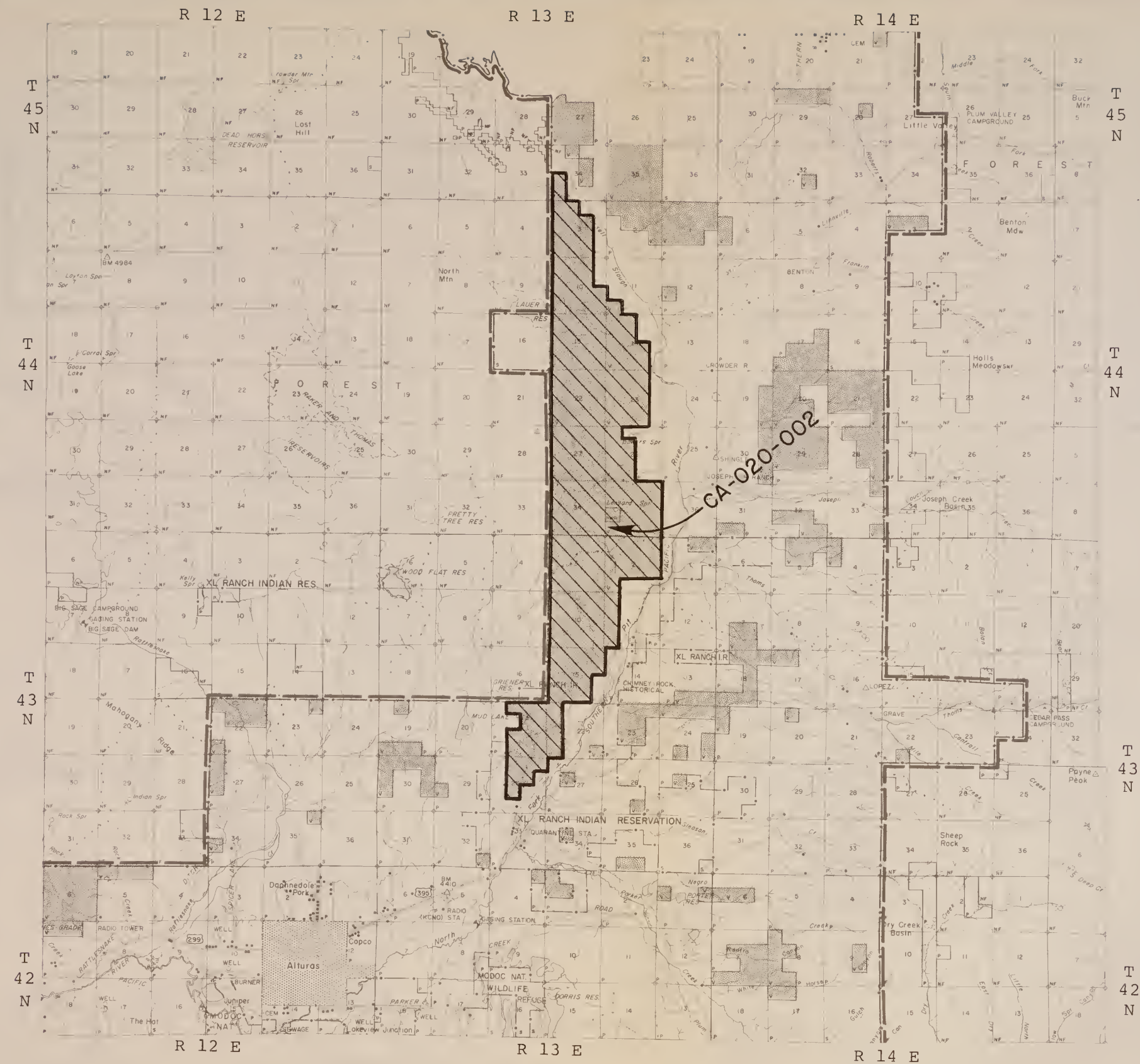
LEGEND

-  Public lands administered by the Bureau of Land Management
(Size equals approximately 5,000 acres)
-  Areas identified in the initial inventory as not being suitable for identification as Wilderness Study Areas.
-  Areas which had an intensive inventory analysis and which do not meet the criteria for identification as Wilderness Study Areas. (Dashed line denotes road.)
-  Areas which had an intensive inventory analysis and have been identified as a Wilderness Study Area (WSA). (Dashed line denotes road.)
-  Boundary of Wilderness Study Area with an existing wilderness managed by another agency.
-  Boundary of Wilderness Study Area with a proposed wilderness by another agency.
-  Boundary of Wilderness Study Area with a future planning roadless area identified by the USFS in RARE II.
-  Boundary of Wilderness Study Area with contiguous un inventoried roadless Federal lands managed by an agency with authority under the Wilderness Act.

District Manager
 Post Office Box 1090
 705 Hall Street
 Susanville, California 96103
 (916) 275-5385

Bureau of Land Management
 Library
 Bldg. 50 Denver Federal Center
 Denver, CO 80225

UNITED STATES
 DEPARTMENT OF THE INTERIOR
 BUREAU OF LAND MANAGEMENT
 CALIFORNIA STATE OFFICE
WILDERNESS
INTENSIVE INVENTORY
 July, 1979



R 10 E

R 11 E

R 12 E

R 13 E

3

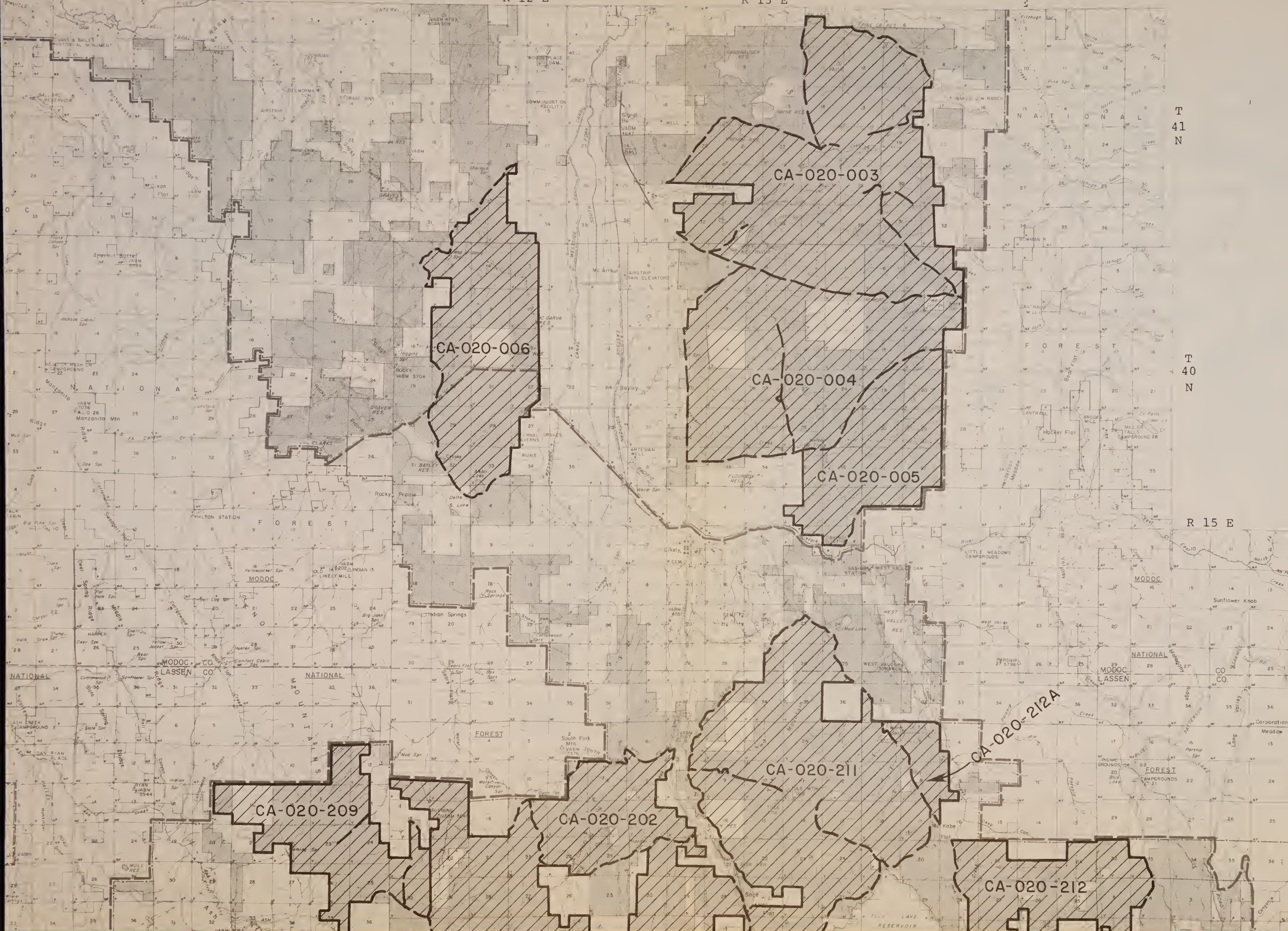
T 41 N

T 40 N

R 15 E

T 39 N

T 38 N



CA-020-003

CA-020-006

CA-020-004

CA-020-005

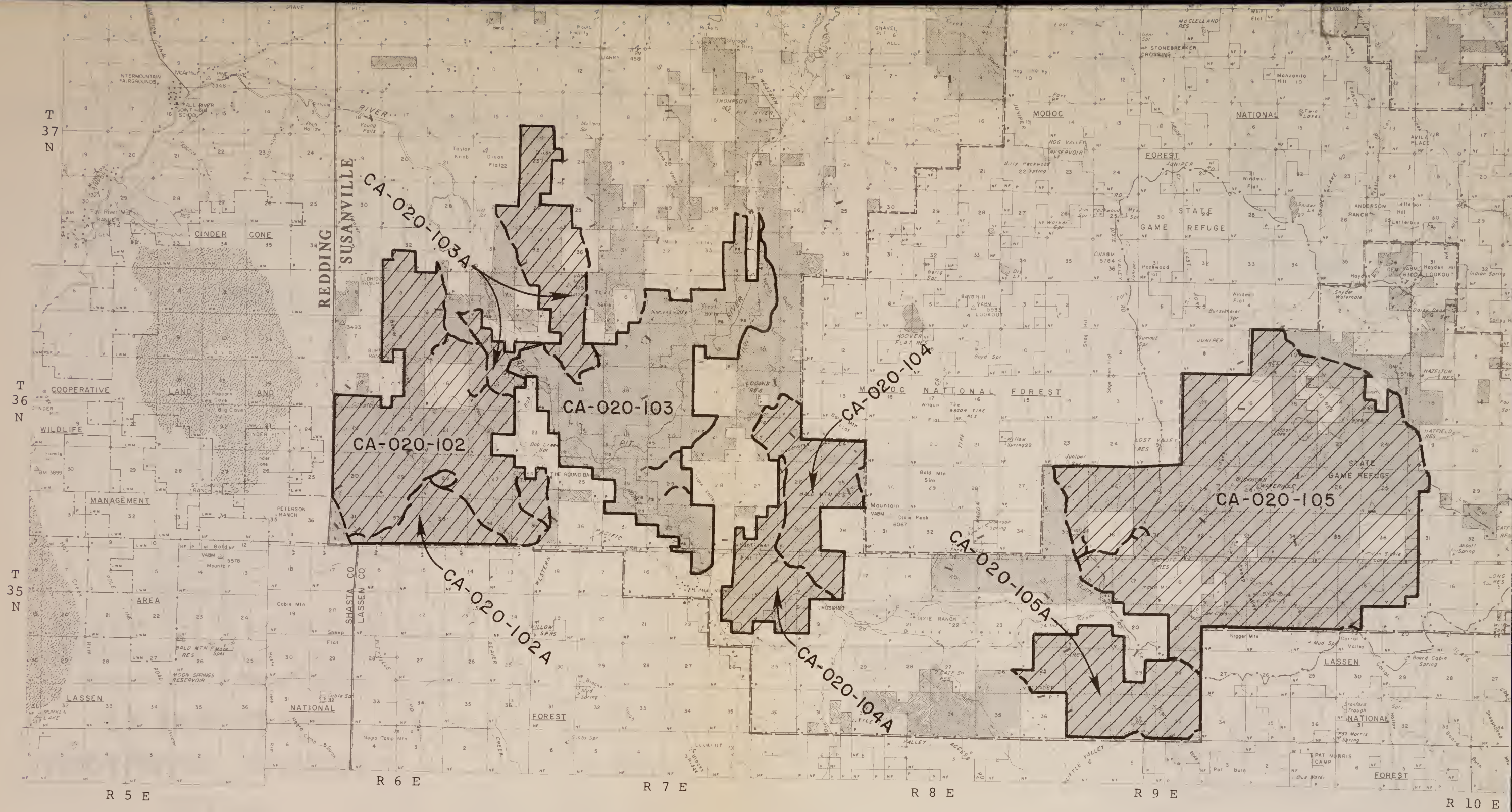
CA-020-209

CA-020-202


CA-020-211

CA-020-212

CA-020-212A




LEGEND



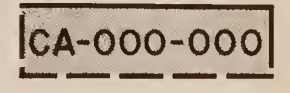
Public lands administered by the Bureau of Land Management.
(Size equals approximately 5,000 acres.)



Areas identified in the initial inventory as not being suitable for identification as Wilderness Study Areas.



Areas which had an intensive inventory analysis and which do not meet the criteria for identification as Wilderness Study Areas. (Dashed line denotes road.)



Areas which had an intensive inventory analysis and have been identified as a Wilderness Study Area (WSA) (Dashed line denotes road.)



Boundary of Wilderness Study Area with an existing wilderness managed by another agency.



Boundary of Wilderness Study Area with a proposed wilderness by another agency.

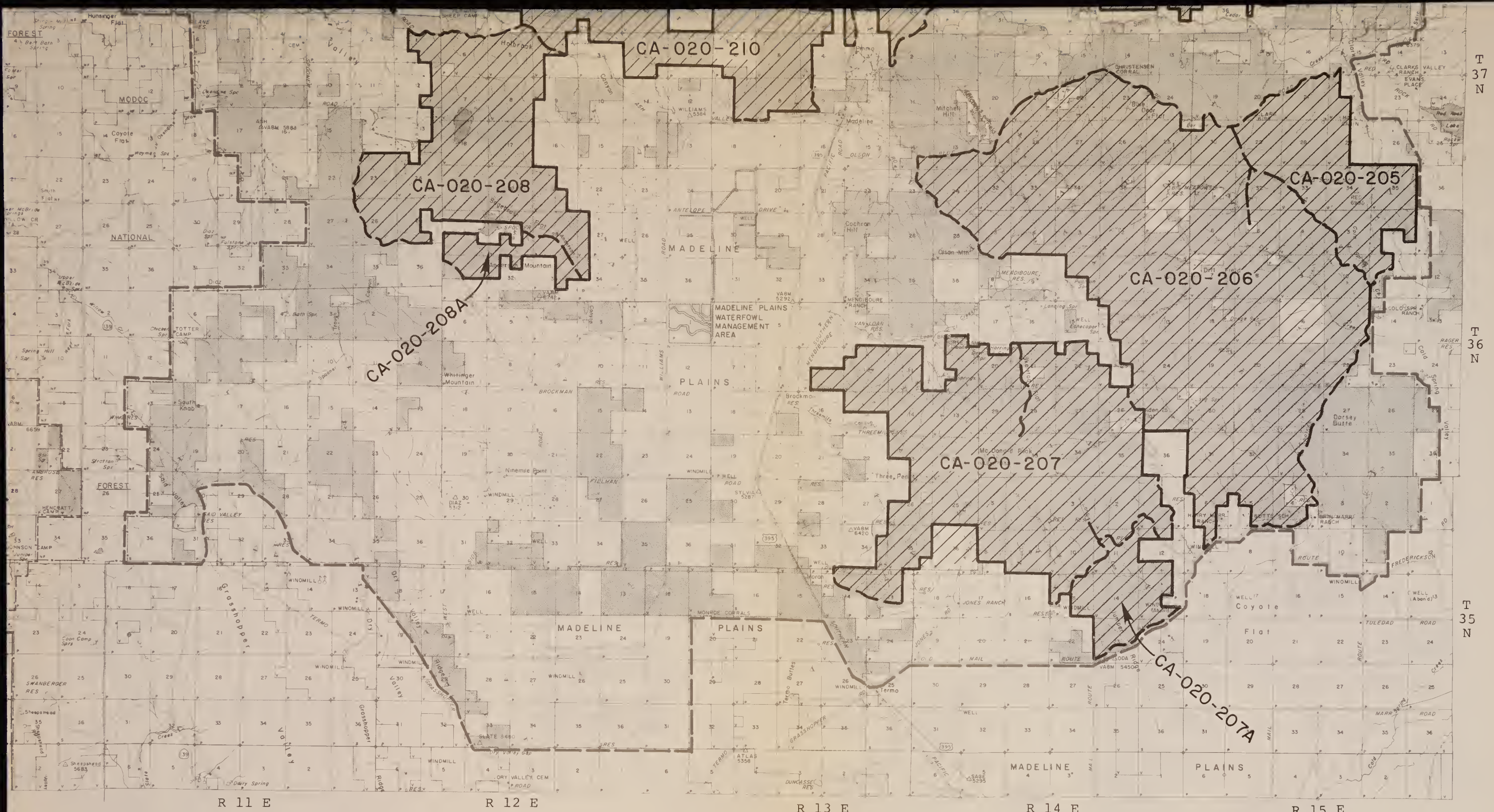


Boundary of Wilderness Study Area with a future planning roadless area identified by the U.S.F.S. in RARE II.



Boundary of Wilderness Study Area with contiguous uninventoried roadless Federal lands managed by an agency with authority under the Wilderness Act.

District Manager
Post Office Box 1090
705 Hall Street
Susanville, California 96103
(916) 275-5385



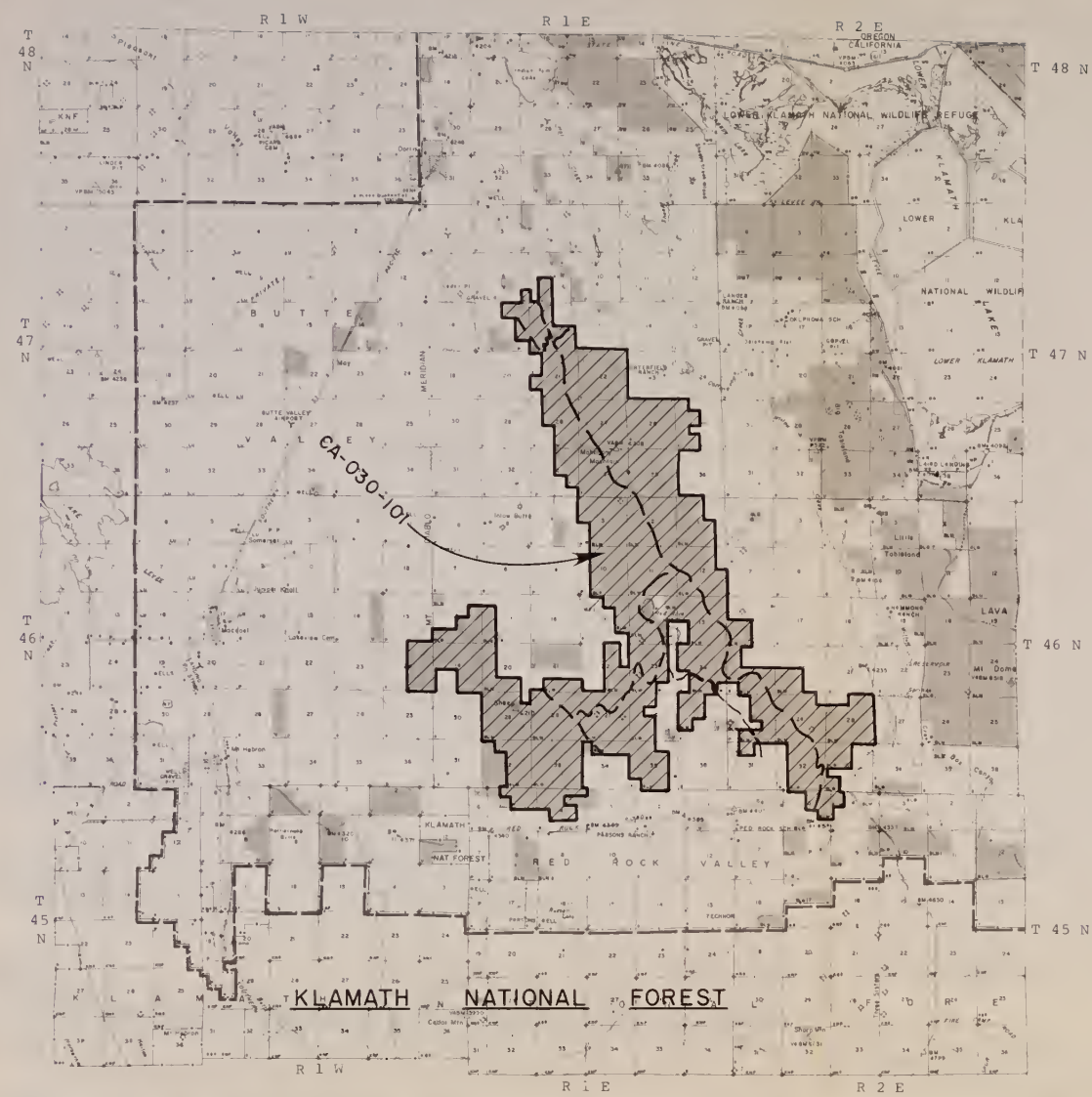
(from Initial Inventory Maps 02-01, 02-02, 02-03)

Bureau of Land Management
 Library
 Bldg. 50, Denver Federal Center
 Denver, CO 80225

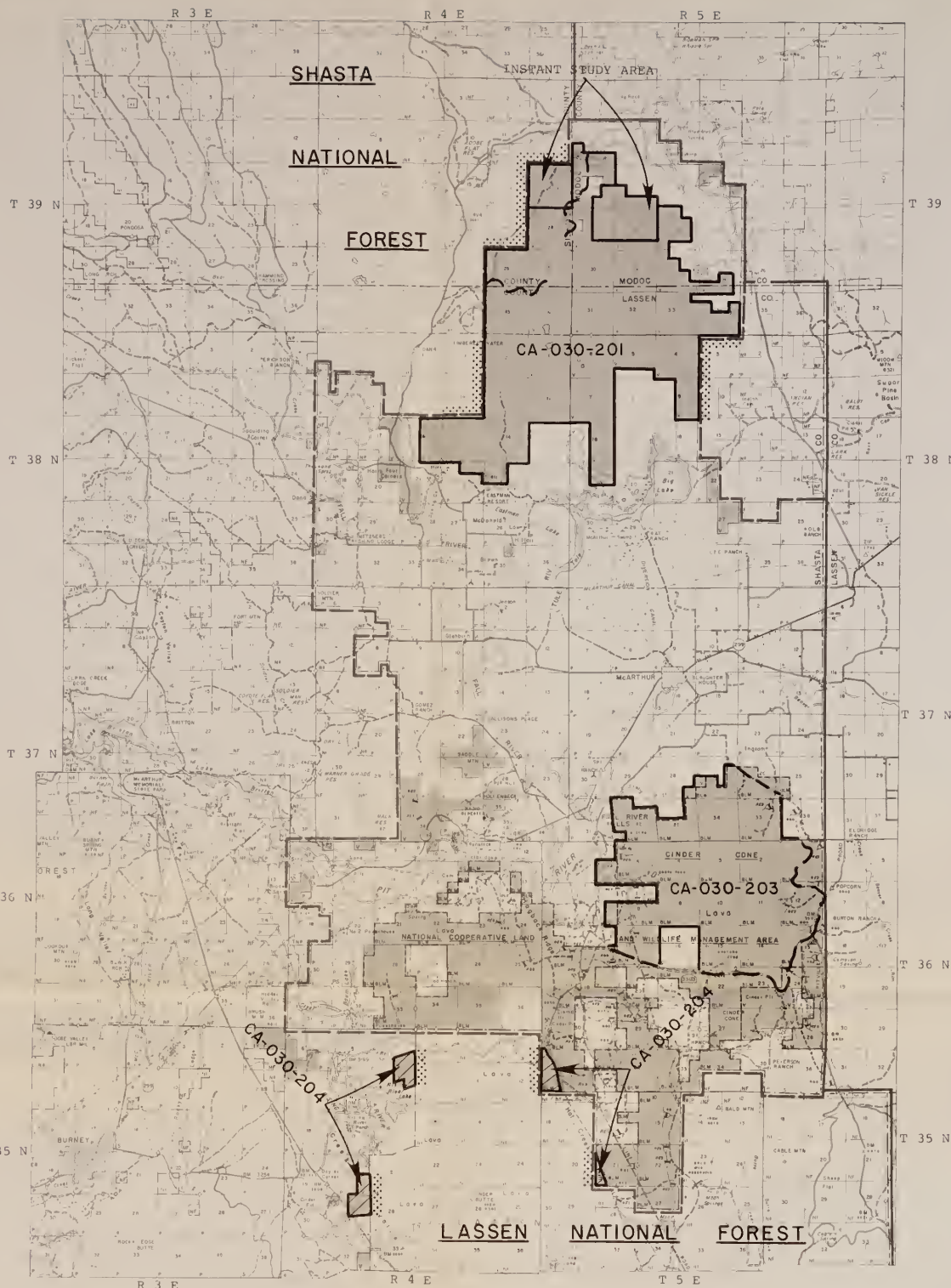
UNITED STATES
 DEPARTMENT OF THE INTERIOR
 BUREAU OF LAND MANAGEMENT
 CALIFORNIA STATE OFFICE
WILDERNESS
INTENSIVE INVENTORY

July, 1979

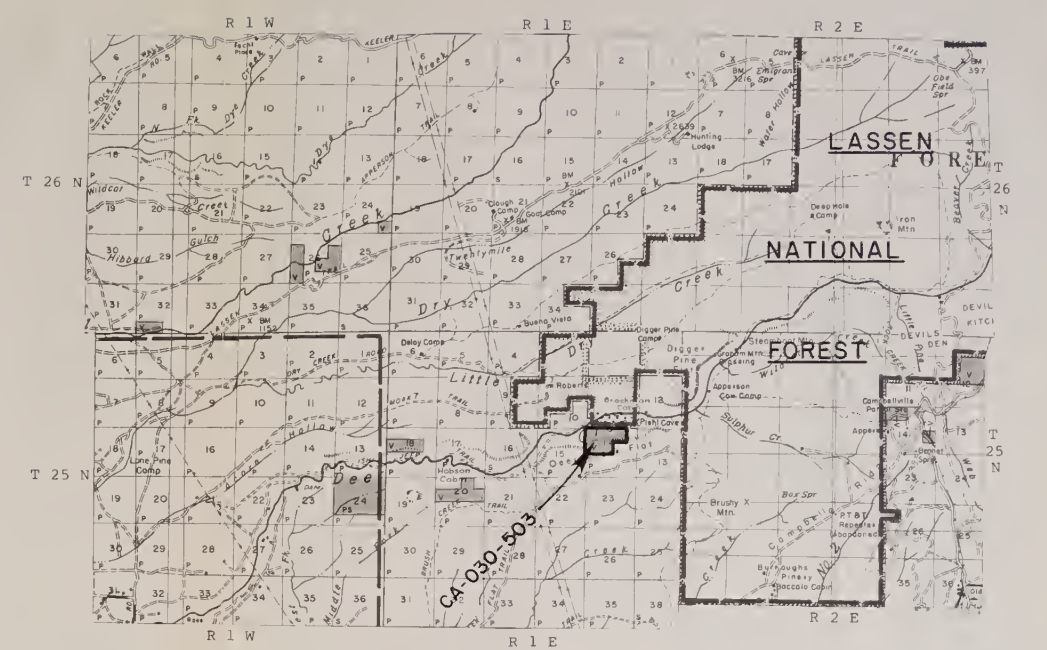
MAP 02-D



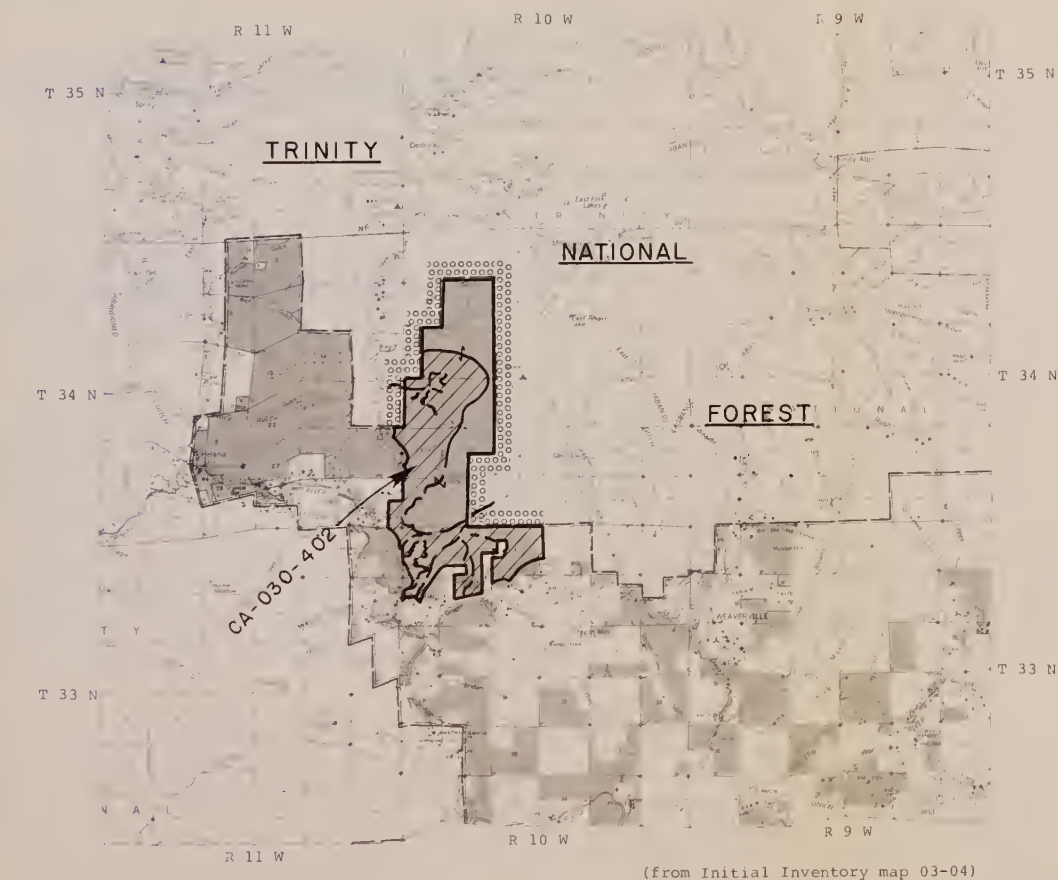
(from Initial Inventory map 03-01)



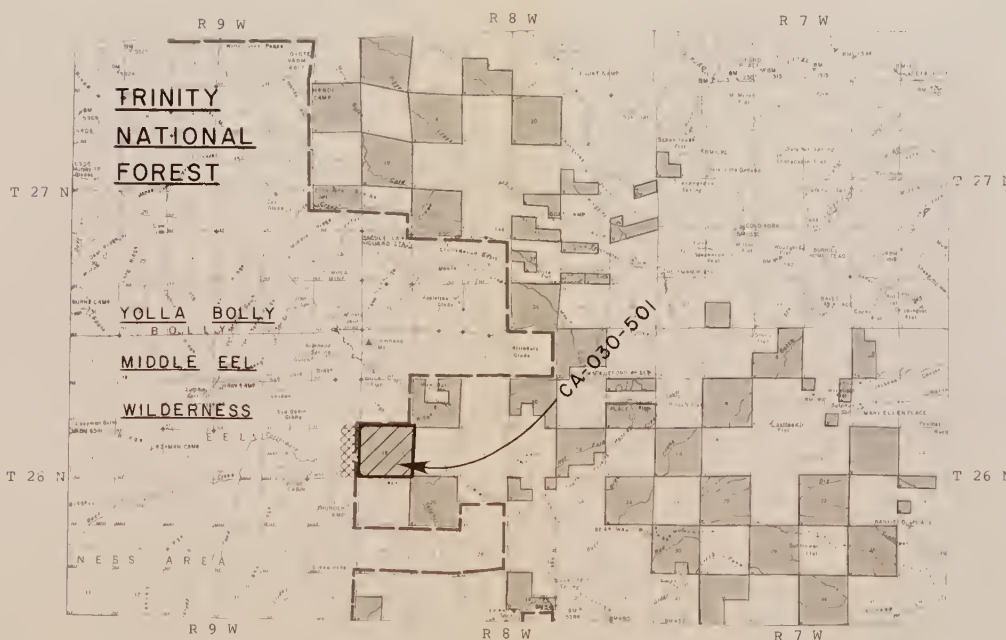
(from Initial Inventory map 03-07)



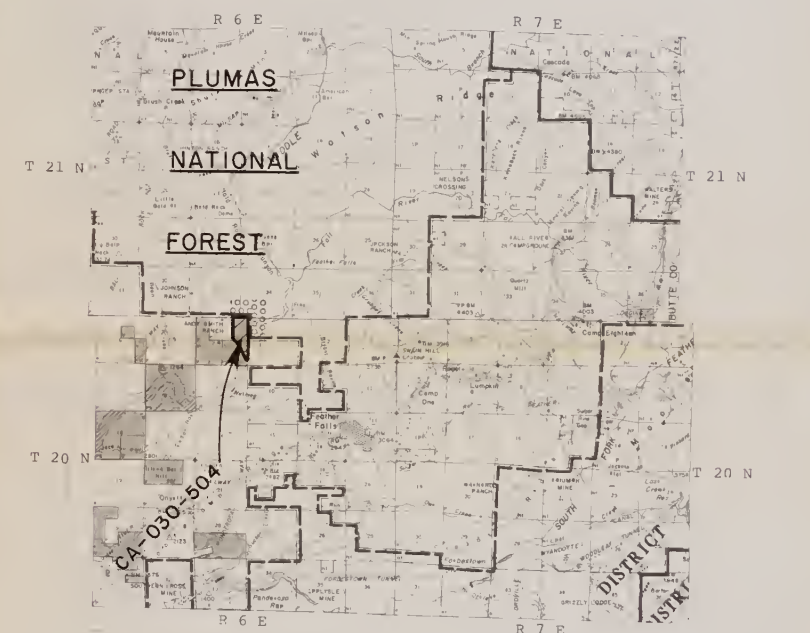
(from Initial Inventory map 03-06)



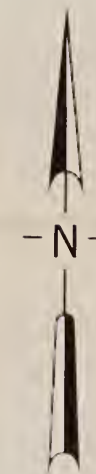
(from Initial Inventory map 03-04)




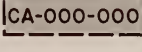






(from Initial Inventory map 03-08)



(from Initial Inventory map 03-11)



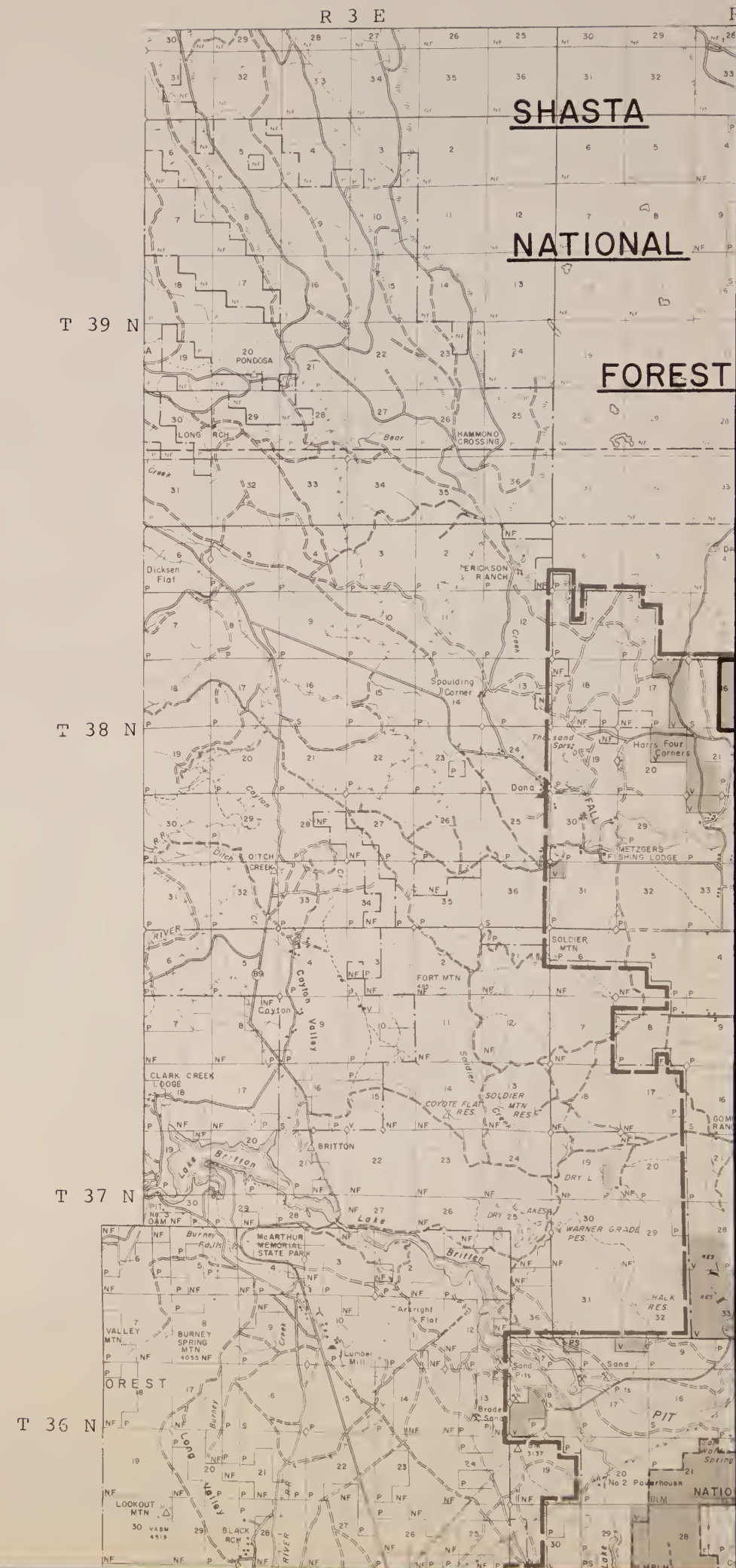
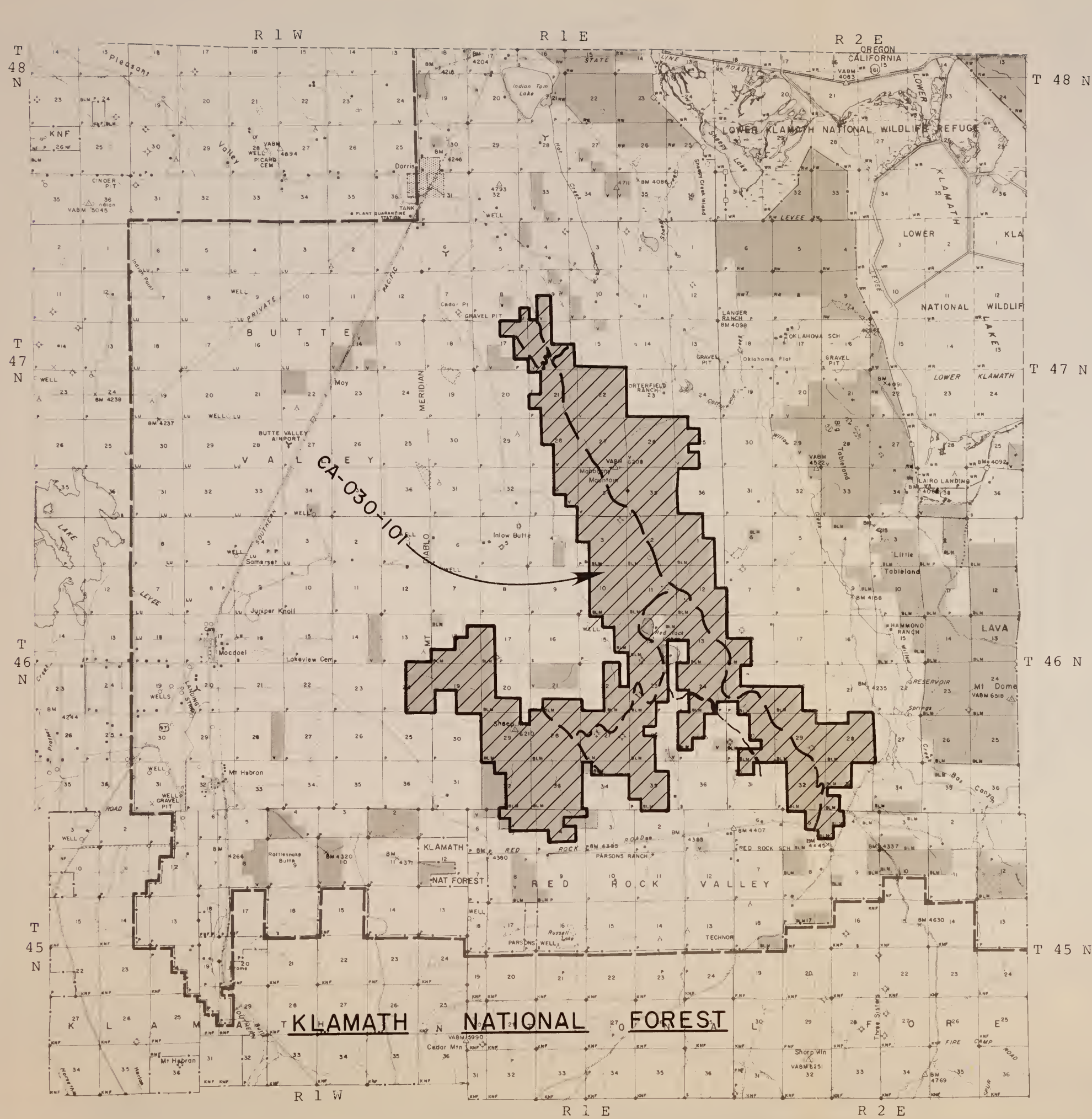
- LEGEND**
-  Public lands administered by the Bureau of Land Management
(Size equals approximately 5,000 acres)
 -  Areas identified in the initial inventory as not being suitable for identification as Wilderness Study Areas
 -  Areas which had an intensive inventory analysis and which do not meet the criteria for identification as Wilderness Study Areas (Dashed line denotes road.)
 -  Areas which had an intensive inventory analysis and have been identified as a Wilderness Study Area (WSA) (Dashed line denotes road.)
 -  Boundary of Wilderness Study Area with an existing wilderness managed by another agency
 -  Boundary of Wilderness Study Area with a proposed wilderness by another agency.
 -  Boundary of Wilderness Study Area with a further planning roadless area identified by the U.S.F.S. in RARE II.
 -  Boundary of Wilderness Study Area with contiguous uninventoried roadless Federal lands managed by an agency with authority under the Wilderness Act.

UNITED STATES
DEPARTMENT OF THE INTERIOR
BUREAU OF LAND MANAGEMENT
CALIFORNIA STATE OFFICE
**WILDERNESS
INTENSIVE INVENTORY**

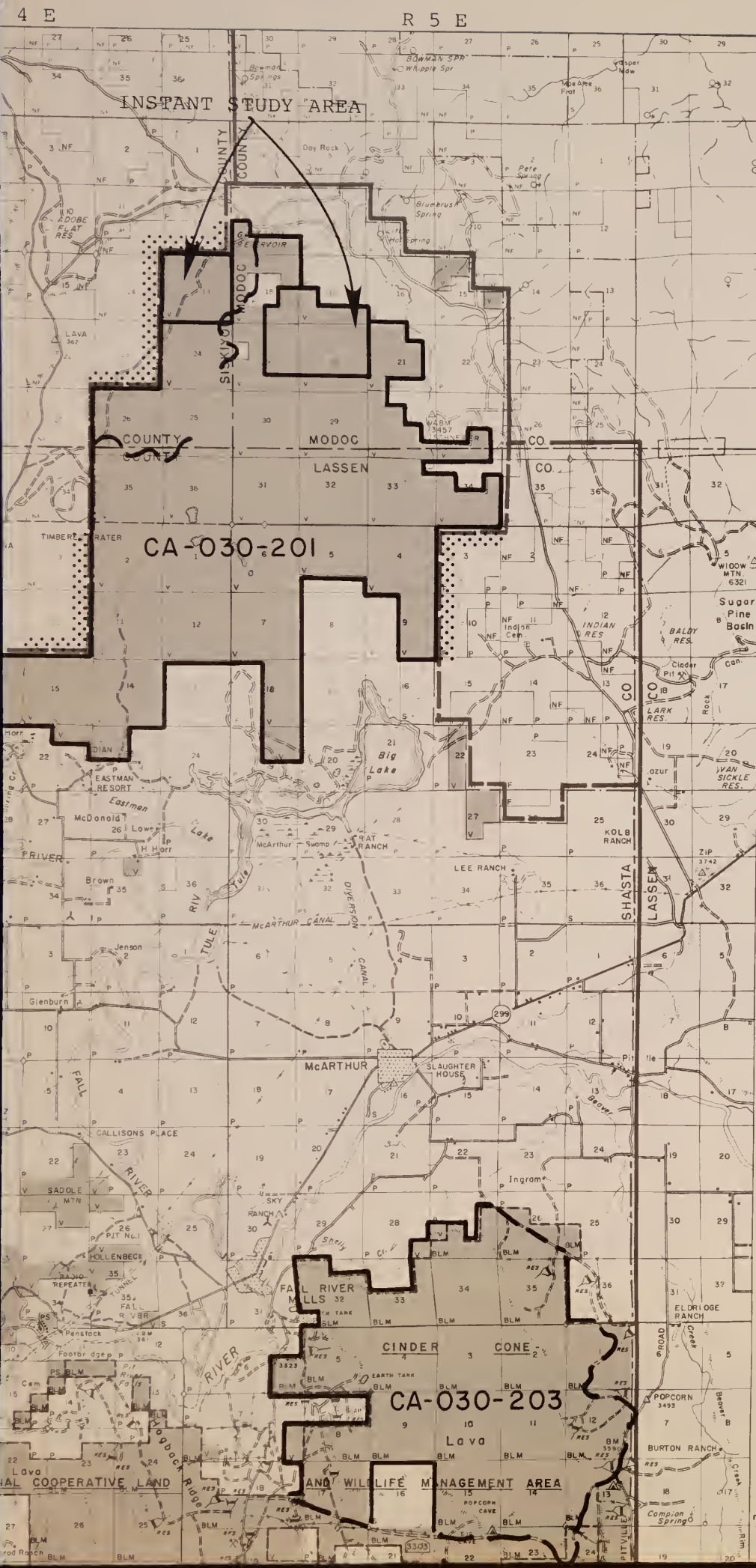
July, 1979

Bureau of Land Management
Library
Bldg. 50, Denver Federal Center
Denver, CO 80225

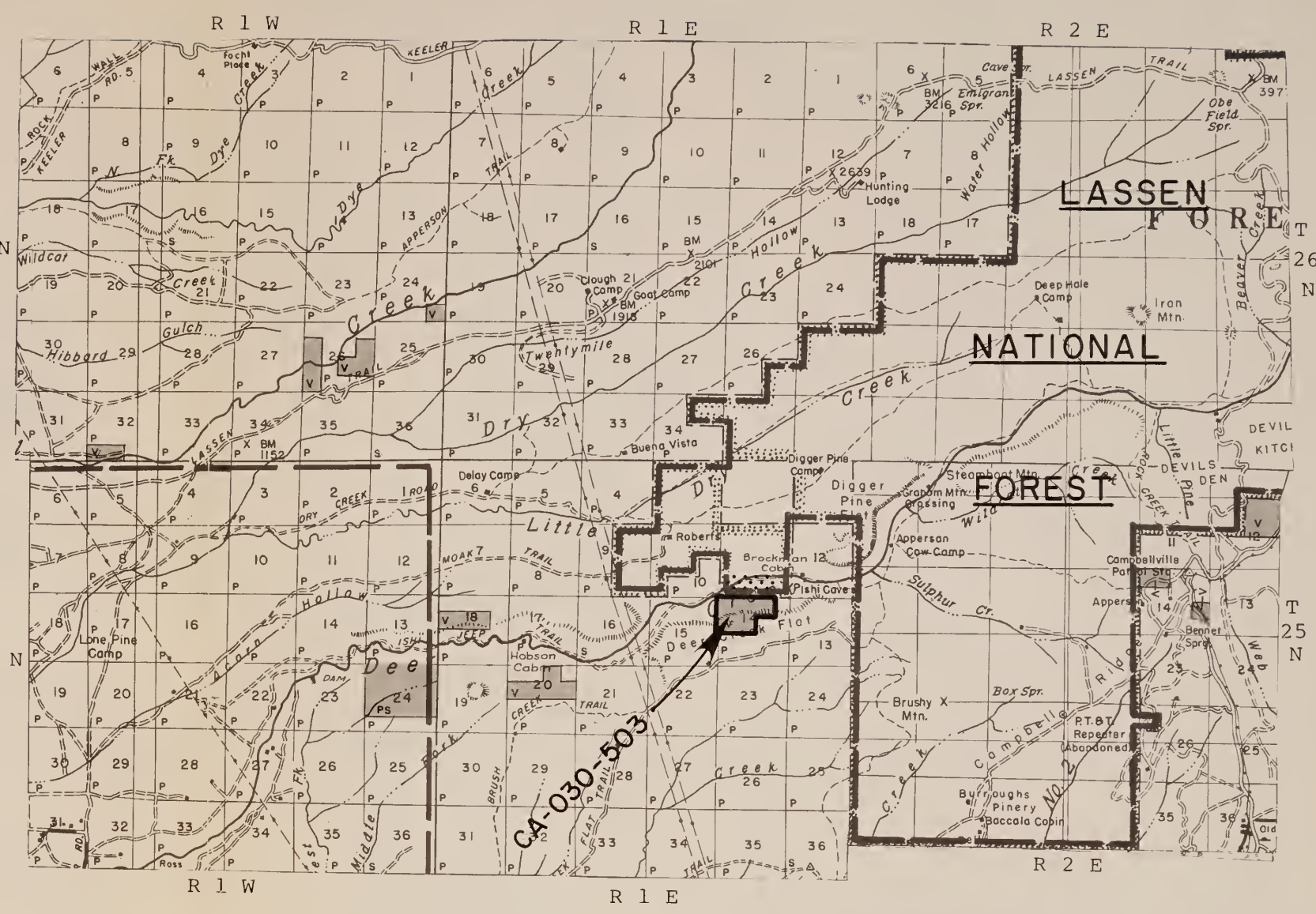
District Manager
355 Hemstead Dr.
Redding, California 96001
(916) 246-5325



(from Initial Inventory map 03-01)

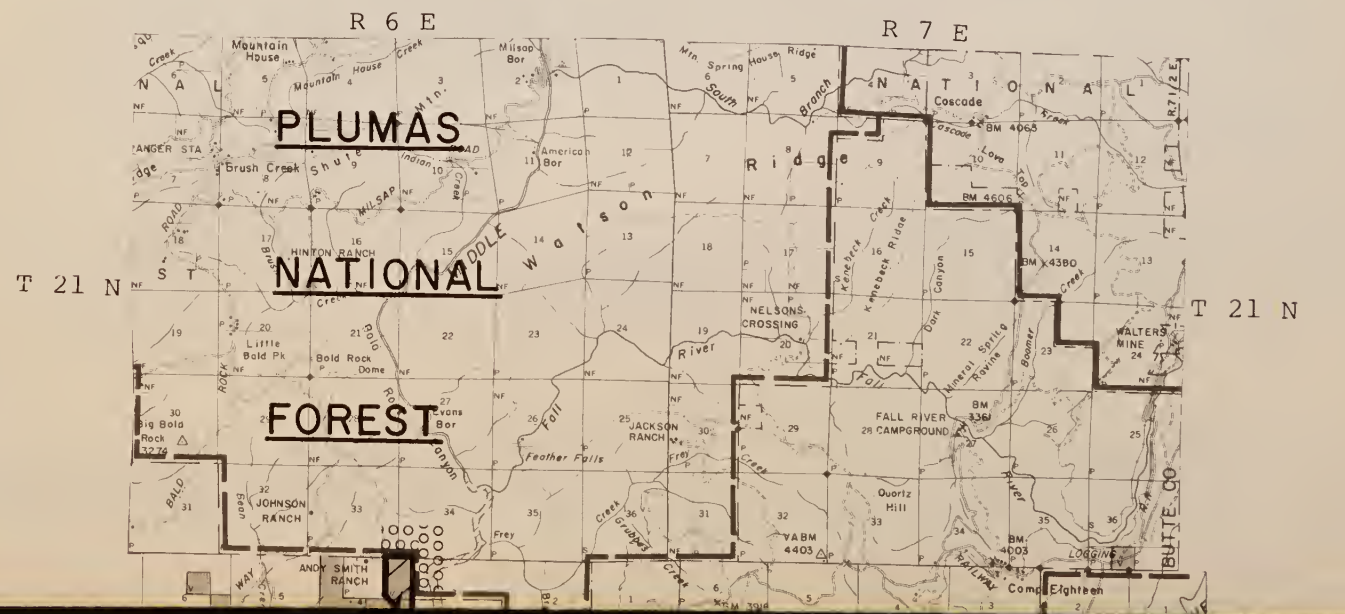


T 39 N
T 38 N
T 37 N
T 36 N



T 26 N
T 25 N

(from Initial Inventory map 03-06)



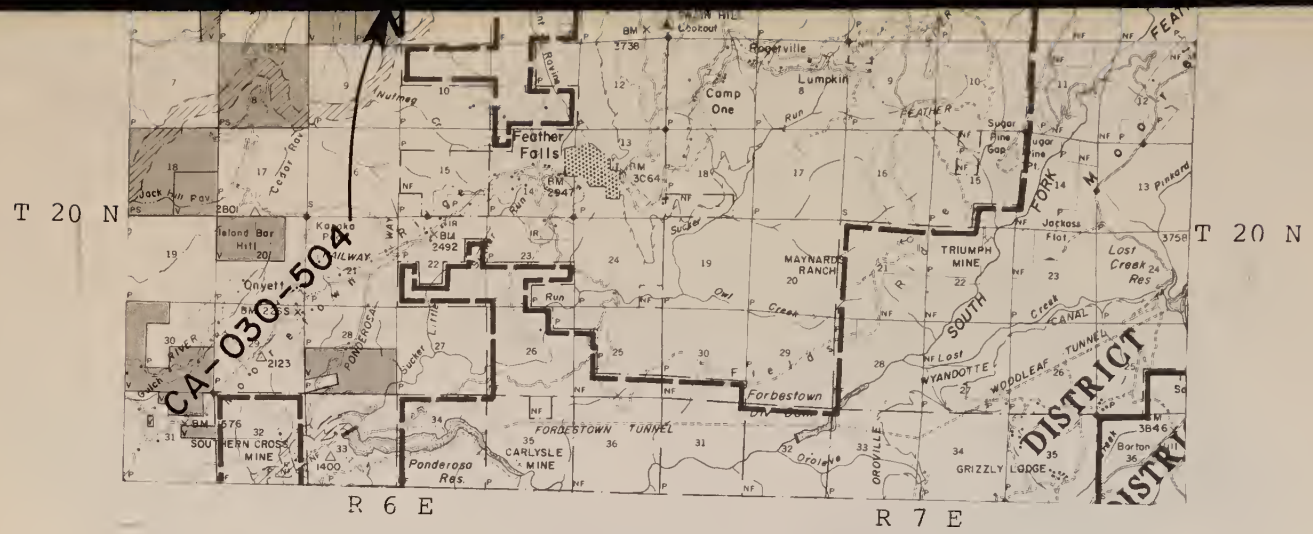
T 21 N



(from Initial Inventory map 03-07)



(from Initial Inventory map 03-08)




(from Initial Inventory map 03-11)

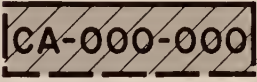
LEGEND



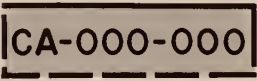
Public lands administered by the Bureau of Land Management.
(Size equals approximately 5,000 acres.)



Areas identified in the initial inventory as not being suitable for identification as Wilderness Study Areas.



Areas which had an intensive inventory analysis and which do not meet the criteria for identification as Wilderness Study Areas. (Dashed line denotes road.)



Areas which had an intensive inventory analysis and have been identified as a Wilderness Study Area (WSA). (Dashed line denotes road.)



Boundary of Wilderness Study Area with an existing wilderness managed by another agency.



Boundary of Wilderness Study Area with a proposed wilderness by another agency.



Boundary of Wilderness Study Area with a future planning roadless area identified by the U.S.F.S. in RARE II.



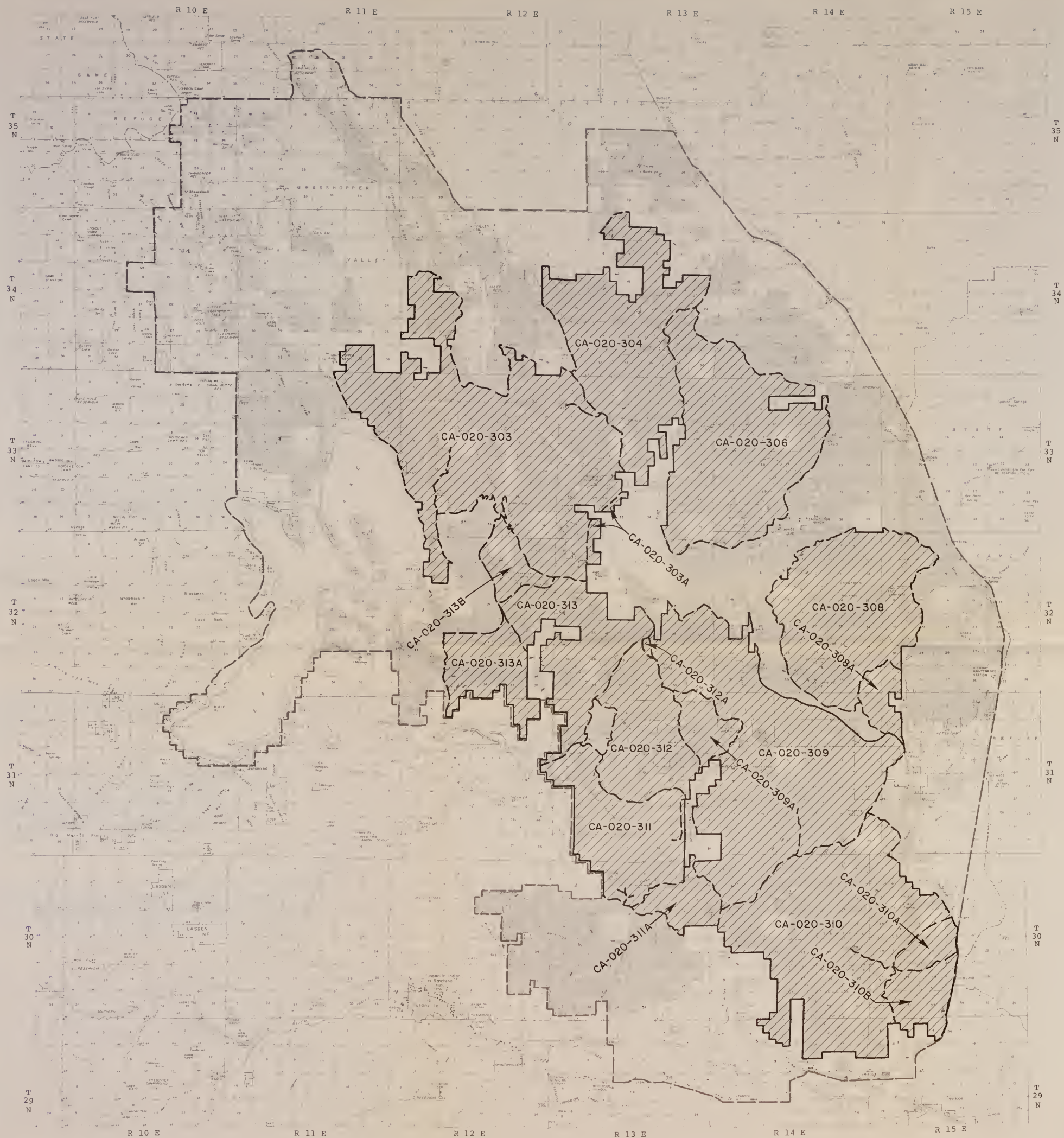
Boundary of Wilderness Study Area with contiguous uninventoried roadless Federal lands managed by an agency with authority under the Wilderness Act.

UNITED STATES
DEPARTMENT OF THE INTERIOR
BUREAU OF LAND MANAGEMENT
CALIFORNIA STATE OFFICE
WILDERNESS
INTENSIVE INVENTORY

July, 1979

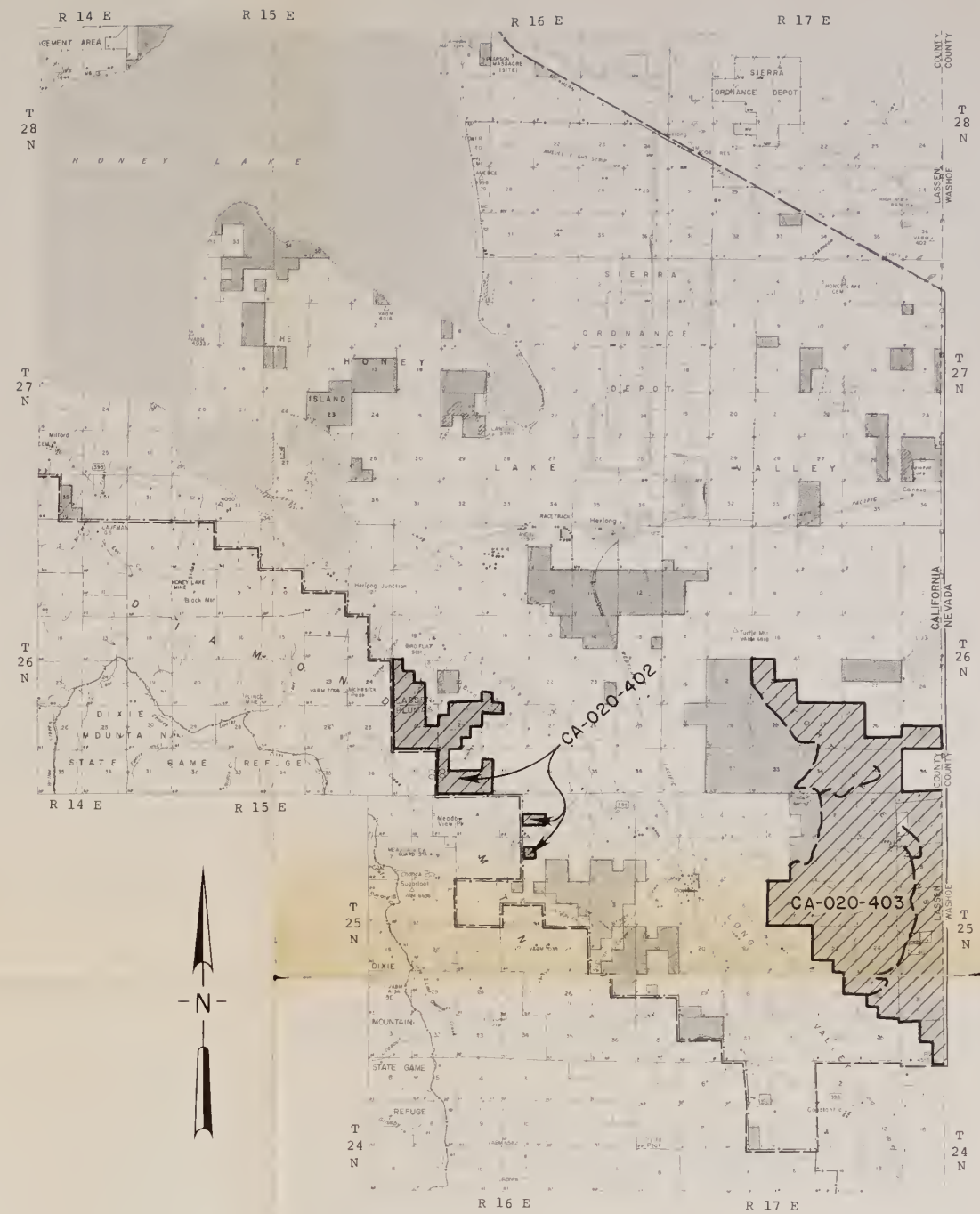
Bureau of Land Management
Library
Bldg. 50, Denver Federal Center
Denver, CO 80225

District Manager
355 Hemstead Dr.
Redding, California 96001
(916) 246-5325




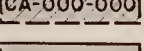






(from Initial Inventory Map 02-04)

District Manager
 Post Office Box 1090
 705 Hall Street
 Susanville, California 96103
 (916) 275-5385

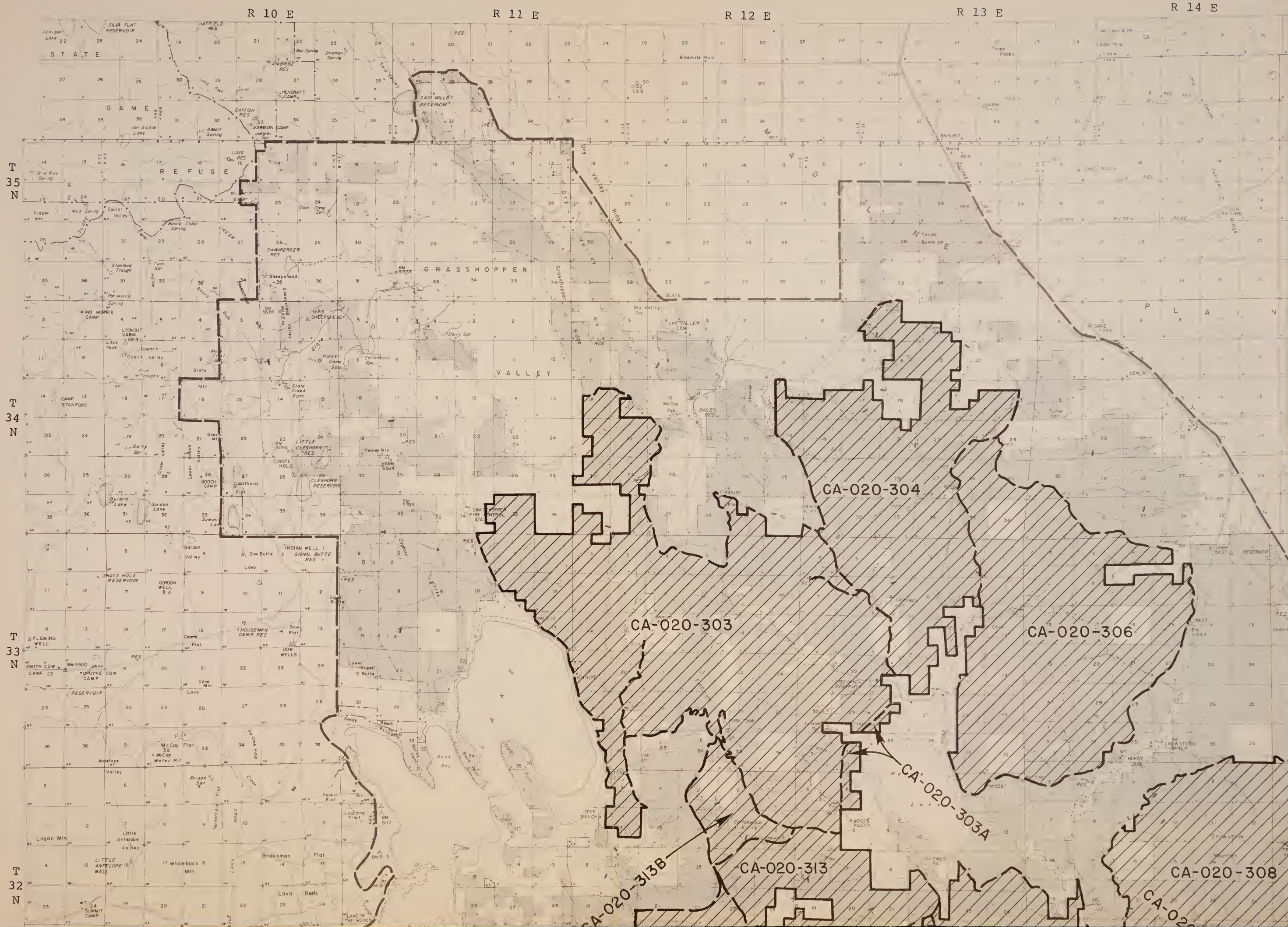


(from Initial Inventory Map 02-05)

- LEGEND**
-  Public lands administered by the Bureau of Land Management.
(Size equals approximately 5,000 acres)
 -  Areas identified in the initial inventory as not being suitable for identification as Wilderness Study Areas
 -  Areas which had an intensive inventory analysis and which do not meet the criteria for identification as Wilderness Study Areas (Dashed line denotes road)
 -  Areas which had an intensive inventory analysis and have been identified as a Wilderness Study Area (WSA) (Dashed line denotes road)
 -  Boundary of Wilderness Study Area with an existing wilderness managed by another agency
 -  Boundary of Wilderness Study Area with a proposed wilderness by another agency
 -  Boundary of Wilderness Study Area with a future planning roadless area identified by the USFS in RARE II
 -  Boundary of Wilderness Study Area with contiguous uninventoried roadless Federal lands managed by an agency with authority under the Wilderness Act

UNITED STATES
 DEPARTMENT OF THE INTERIOR
 BUREAU OF LAND MANAGEMENT
 CALIFORNIA STATE OFFICE
**WILDERNESS
 INTENSIVE INVENTORY**
 July, 1979

Bureau of Land Management
 Library
 Bldg. 19A Room 2000 Federal Center
 Denver, CO 80225



R 10 E

R 11 E

R 12 E

R 13 E

R 14 E

T 35 N

T 34 N

T 33 N

T 32 N

STATE

GAME

REFUGE

GRASSHOPPER

VALLEY

CA-020-304

CA-020-303

CA-020-306

CA-020-303A

CA-020-313

CA-020-313B

CA-020-308

CA-020-308

SILVA FLAT RESERVOIR

HATHFIELD RES

BAR SPRING

STRATTON SPRING

SAID VALLEY RESERVOIR

NINEMILE POINT

THREE PEAKS

McLONN D PK

LONG FLAT

VAN SICKLE LAKE

ABBOTT SPRING

GATFISH RES

HENORRAFT CAMP

JOHNSON CAMP

DAZ 5312

M RES

BM 5287

ABV 75 N

ONE RYS SPRING

MUD SPRING

CORRAL VALLEY

BOON CAMP SPRING

SWANBERGER RES

COON CAMP SPRING

VALLEY RIDGE

RES

RES

RES

NIGGER NE Mtn

SLANFORD TROUGH

BOON CAMP SPRING

SLATE

SWANBERGER RES

BOON CAMP SPRING

VALLEY RIDGE

RES

RES

RES

SLANFORD TROUGH

BOON CAMP SPRING

SLATE

SWANBERGER RES

BOON CAMP SPRING

VALLEY RIDGE

RES

RES

RES

SLANFORD TROUGH

BOON CAMP SPRING

SLATE

SWANBERGER RES

BOON CAMP SPRING

VALLEY RIDGE

RES

RES

RES

SLANFORD TROUGH

BOON CAMP SPRING

SLATE

SWANBERGER RES

BOON CAMP SPRING

VALLEY RIDGE

RES

RES

RES

SLANFORD TROUGH

BOON CAMP SPRING

SLATE

SWANBERGER RES

BOON CAMP SPRING

VALLEY RIDGE

RES

RES

RES

SLANFORD TROUGH

BOON CAMP SPRING

SLATE

SWANBERGER RES

BOON CAMP SPRING

VALLEY RIDGE

RES

RES

RES

SLANFORD TROUGH

BOON CAMP SPRING

SLATE

SWANBERGER RES

BOON CAMP SPRING

VALLEY RIDGE

RES

RES

RES

SLANFORD TROUGH

BOON CAMP SPRING

SLATE

SWANBERGER RES

BOON CAMP SPRING

VALLEY RIDGE

RES

RES

RES

SLANFORD TROUGH

BOON CAMP SPRING

SLATE

SWANBERGER RES

BOON CAMP SPRING

VALLEY RIDGE

RES

RES

RES

SLANFORD TROUGH

BOON CAMP SPRING

SLATE

SWANBERGER RES

BOON CAMP SPRING

VALLEY RIDGE

RES

RES

RES

SLANFORD TROUGH

BOON CAMP SPRING

SLATE

SWANBERGER RES

BOON CAMP SPRING

VALLEY RIDGE

RES

RES

RES

SLANFORD TROUGH

BOON CAMP SPRING

SLATE

SWANBERGER RES

BOON CAMP SPRING

VALLEY RIDGE

RES

RES

RES

SLANFORD TROUGH

BOON CAMP SPRING

SLATE

SWANBERGER RES

BOON CAMP SPRING

VALLEY RIDGE

RES

RES

RES

SLANFORD TROUGH

BOON CAMP SPRING

SLATE

SWANBERGER RES

BOON CAMP SPRING

VALLEY RIDGE

RES

RES

RES

SLANFORD TROUGH

BOON CAMP SPRING

SLATE

SWANBERGER RES

BOON CAMP SPRING

VALLEY RIDGE

RES

RES

RES

SLANFORD TROUGH

BOON CAMP SPRING

SLATE

SWANBERGER RES

BOON CAMP SPRING

VALLEY RIDGE

RES

RES

RES

SLANFORD TROUGH

BOON CAMP SPRING

SLATE

SWANBERGER RES

BOON CAMP SPRING

VALLEY RIDGE

RES

RES

RES

SLANFORD TROUGH

BOON CAMP SPRING

SLATE

SWANBERGER RES

BOON CAMP SPRING

VALLEY RIDGE

RES

RES

RES

SLANFORD TROUGH

BOON CAMP SPRING

SLATE

SWANBERGER RES

BOON CAMP SPRING

VALLEY RIDGE

RES

RES

RES

SLANFORD TROUGH

BOON CAMP SPRING

SLATE

SWANBERGER RES

BOON CAMP SPRING

VALLEY RIDGE

RES

RES

RES

SLANFORD TROUGH

BOON CAMP SPRING

SLATE

SWANBERGER RES

BOON CAMP SPRING

VALLEY RIDGE

RES

RES

RES

SLANFORD TROUGH

BOON CAMP SPRING

SLATE

SWANBERGER RES

BOON CAMP SPRING

VALLEY RIDGE

RES

RES

RES

SLANFORD TROUGH

BOON CAMP SPRING

SLATE

SWANBERGER RES

BOON CAMP SPRING

VALLEY RIDGE

RES

RES

RES

SLANFORD TROUGH

BOON CAMP SPRING

SLATE

SWANBERGER RES

BOON CAMP SPRING

VALLEY RIDGE

RES

RES

RES

R 15 E



T 35 N

T 34 N

T 33 N

T 32 N

R 14 E

R 15 E

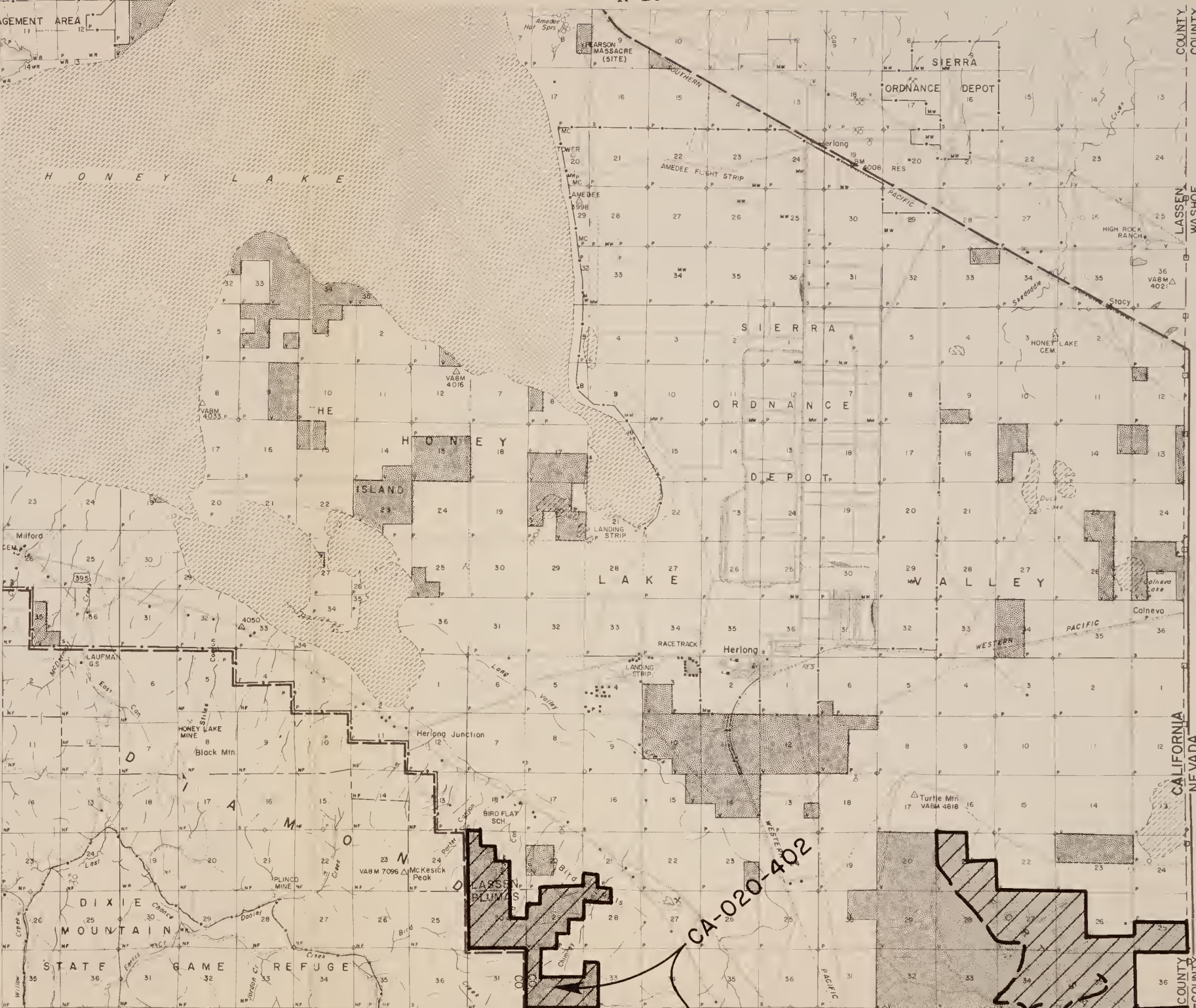
R 16 E

R 17 E

T 28 N

T 27 N

T 26 N



R 14 E

R 15 E

T 25 N

COUNTY
WASHOE

T 28 N

T 27 N

T 26 N

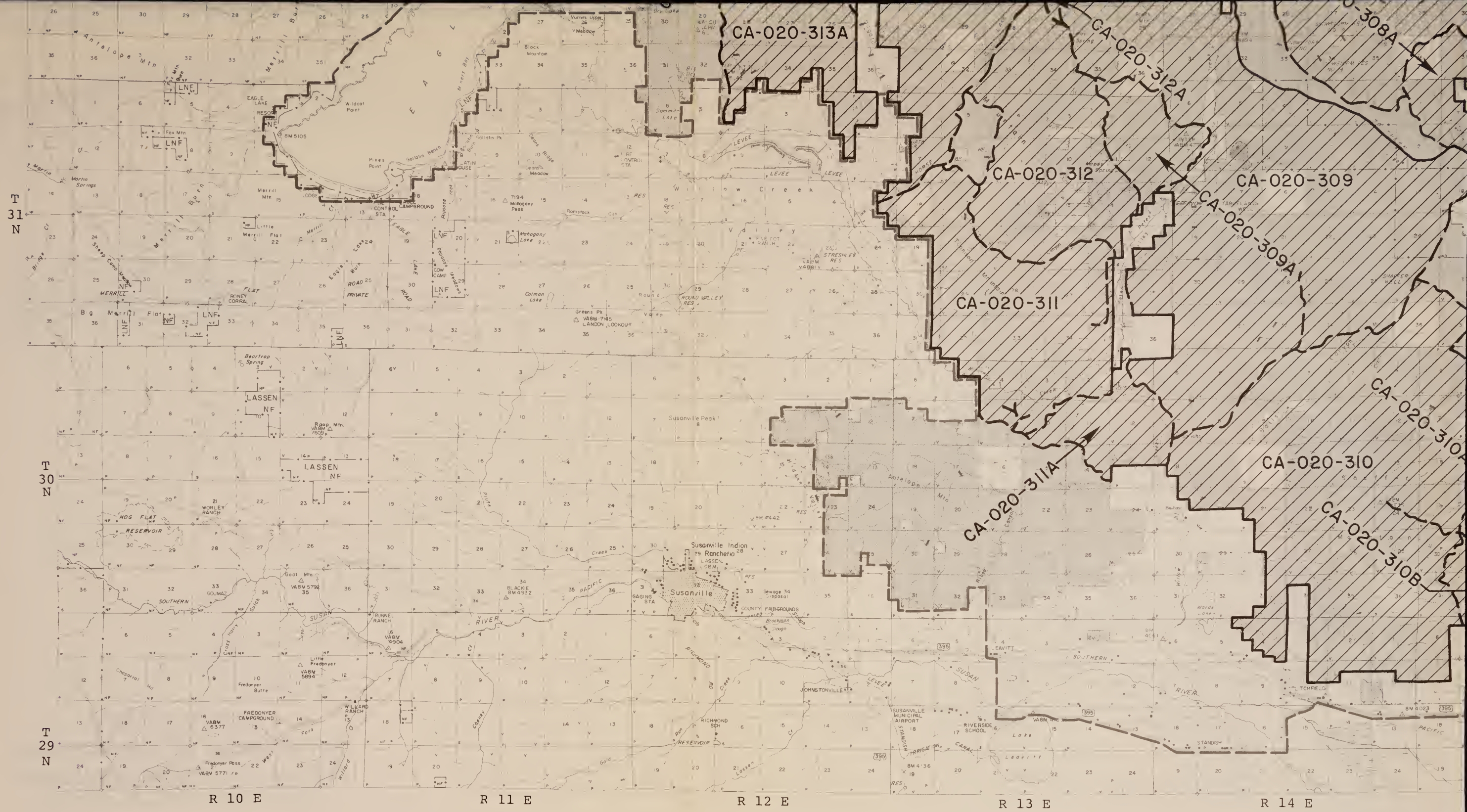
COUNTY
WASHOE

T 25 N

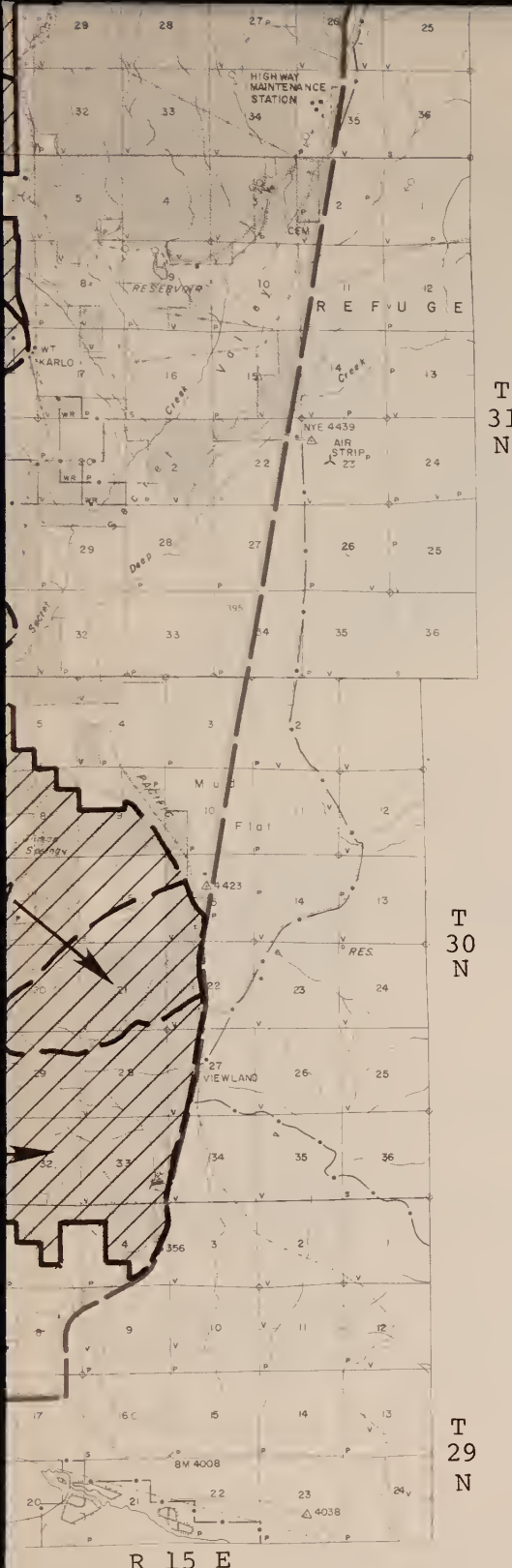
CA-020-402

CA-020-403





(from Initial I



Inventory Map 02-04)

District Manager
 Post Office Box 1090
 705 Hall Street
 Susanville, California 96103
 (916) 275-5385



(from Initial Inventory Map 02-05)

LEGEND




Public lands administered by the Bureau of Land Management.
 (Size equals approximately 5,000 acres.)



Areas identified in the initial inventory as not being suitable for identification as Wilderness Study Areas.



Areas which had an intensive inventory analysis and which do not meet the criteria for identification as Wilderness Study Areas. (Dashed line denotes road.)



Areas which had an intensive inventory analysis and have been identified as a Wilderness Study Area (WSA) (Dashed line denotes road.)



Boundary of Wilderness Study Area with an existing wilderness managed by another agency.



Boundary of Wilderness Study Area with a proposed wilderness by another agency.



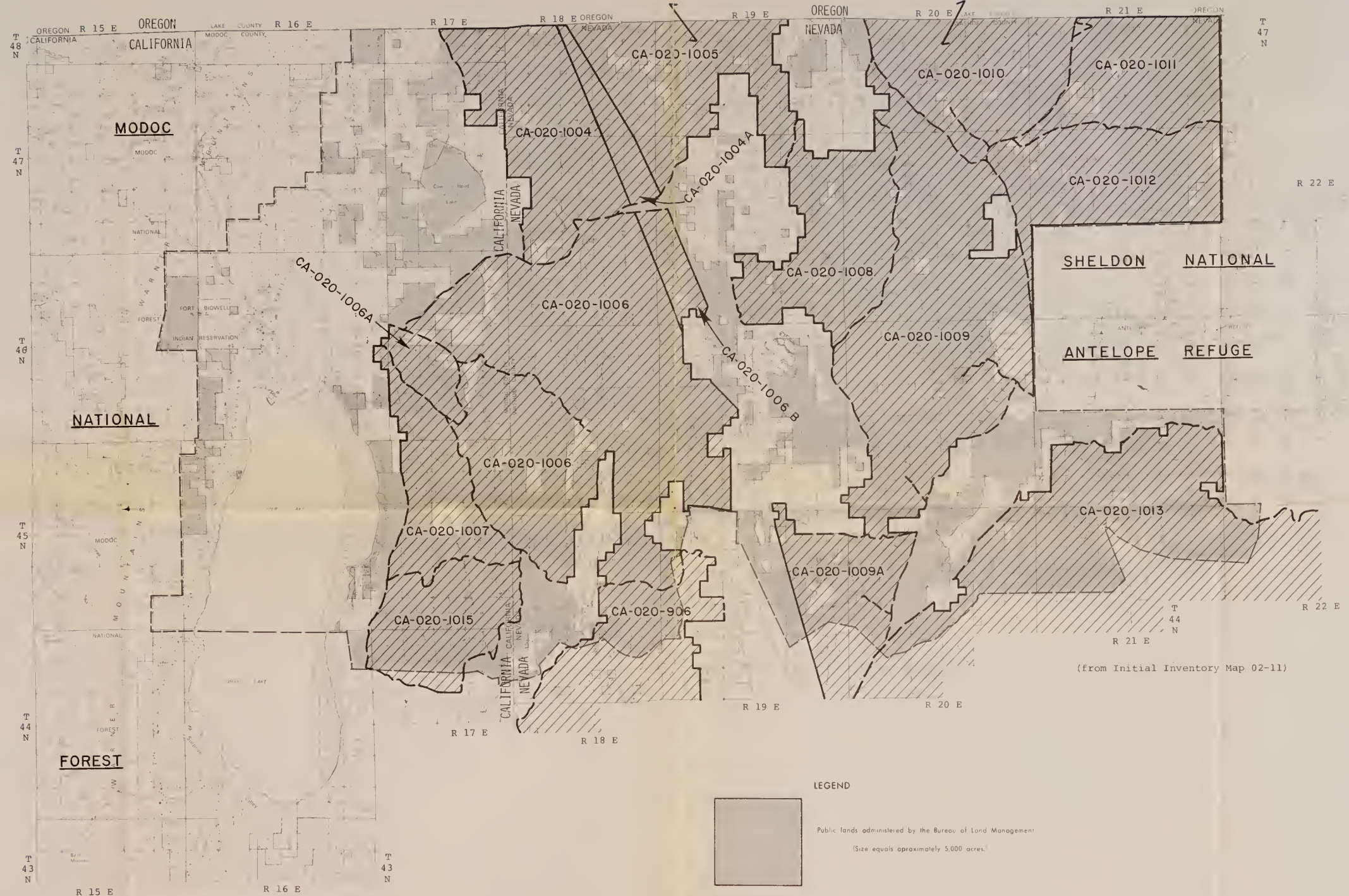
Boundary of Wilderness Study Area with a future planning roadless area identified by the U.S.F.S. in RARE II.





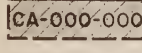
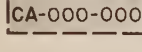




Boundary of Wilderness Study Area with contiguous uninventoried roadless Federal lands managed by an agency with authority under the Wilderness Act.

UNITED STATES
 DEPARTMENT OF THE INTERIOR
 BUREAU OF LAND MANAGEMENT
 CALIFORNIA STATE OFFICE
WILDERNESS
INTENSIVE INVENTORY
 July, 1979

Bureau of Land Management
 Library
 Bldg 50 Denver Federal Center
 Denver, CO 80225



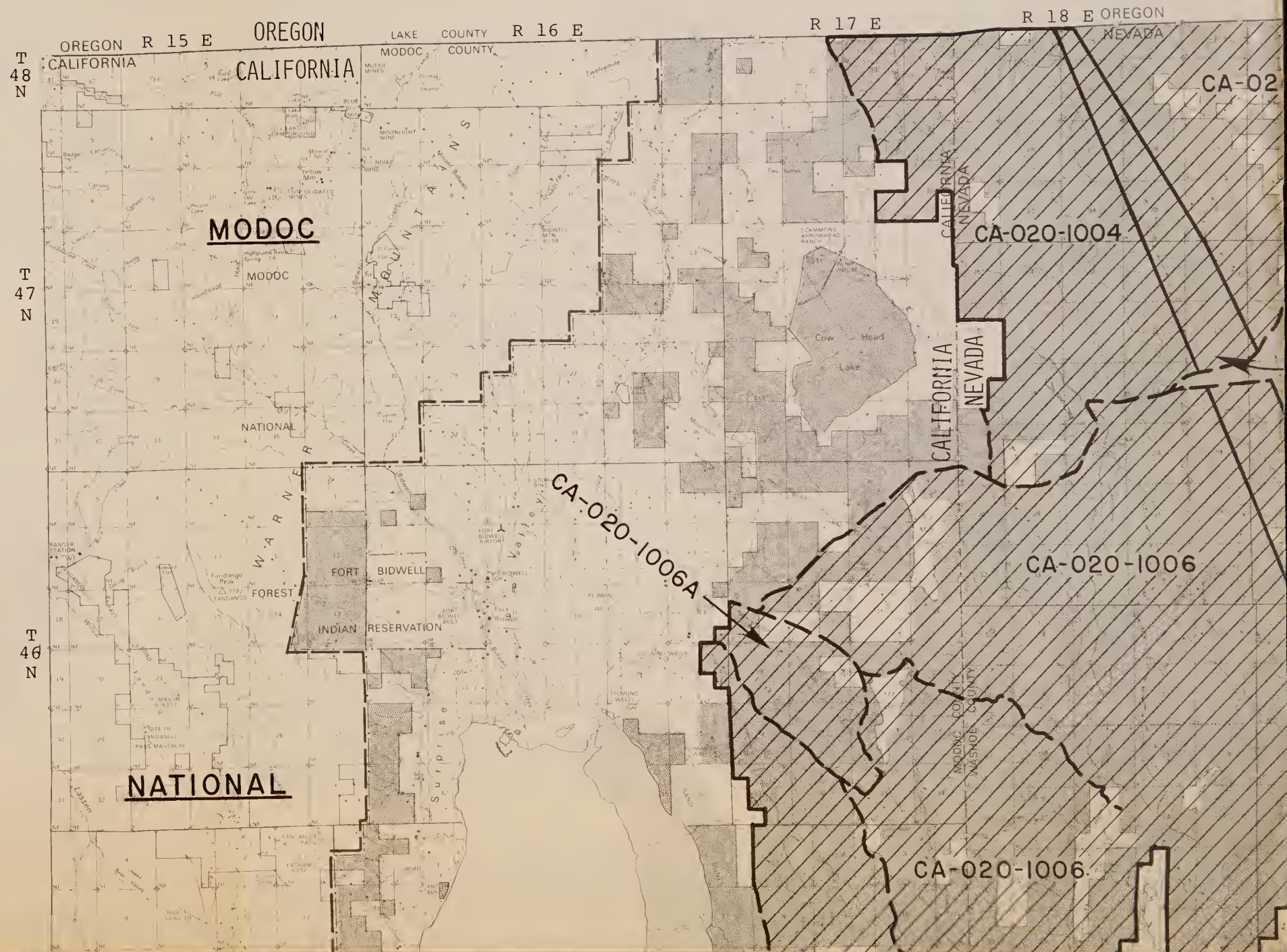
(from Initial Inventory Map 02-11)

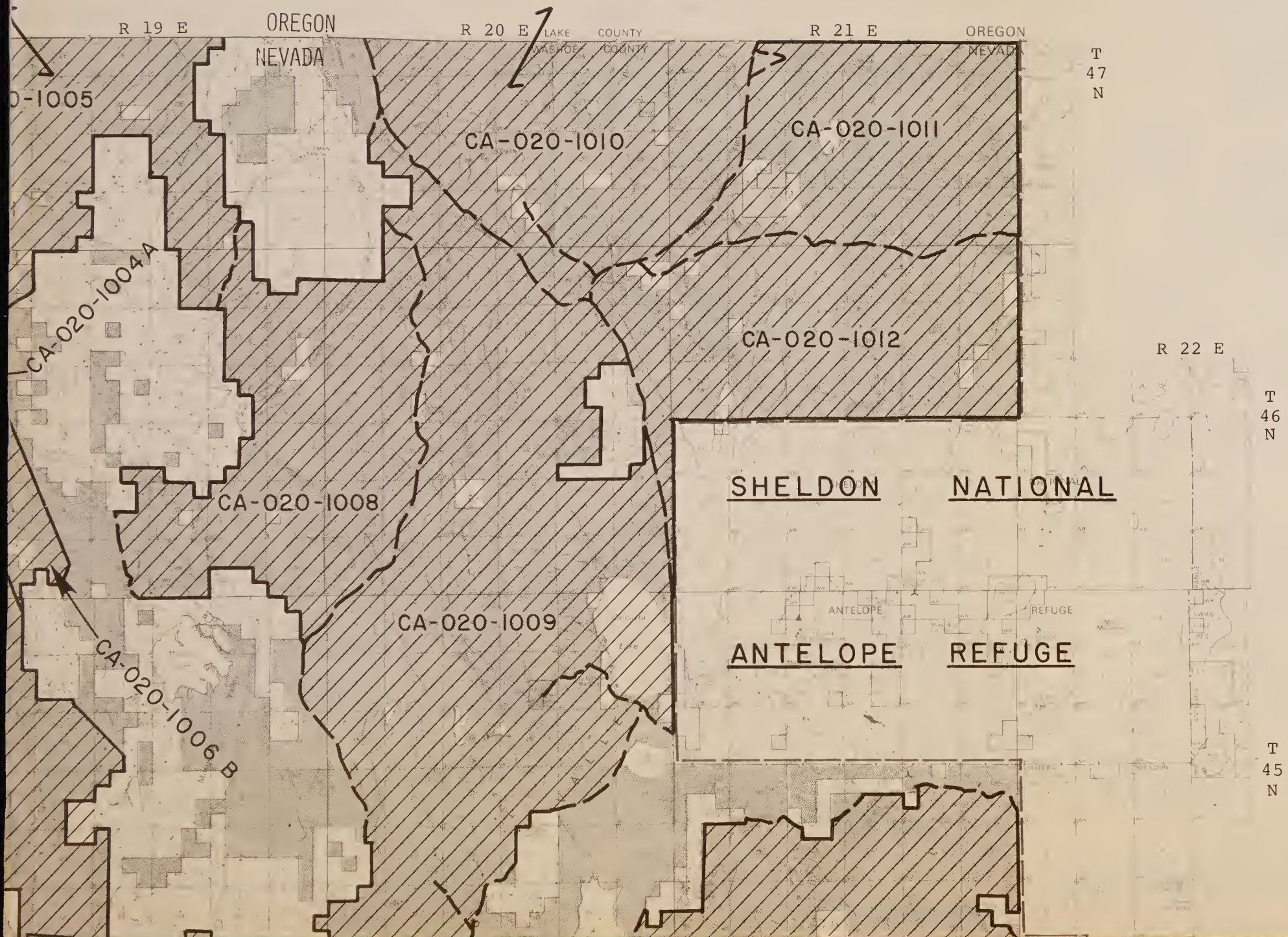
- LEGEND**
-  Public lands administered by the Bureau of Land Management
(Size equals approximately 5,000 acres.)
 -  Areas identified in the initial inventory as not being suitable for identification as Wilderness Study Areas.
 -  Areas which had an intensive inventory analysis and which do not meet the criteria for identification as Wilderness Study Areas. (Dashed line denotes road)
 -  Areas which had an intensive inventory analysis and have been identified as a Wilderness Study Area (WSA). (Dashed line denotes road)
 -  Boundary of Wilderness Study Area with an existing wilderness managed by another agency.
 -  Boundary of Wilderness Study Area with a proposed wilderness by another agency.
 -  Boundary of Wilderness Study Area with a future planning roadless area identified by the U.S.F.S. in RARE II.
 -  Boundary of Wilderness Study Area with contiguous uninventoried roadless Federal lands managed by an agency with authority under the Wilderness Act.

District Manager
Post Office Box 1090
705 Hall Street
Susanville, California 96103
(916) 275-5385

UNITED STATES
DEPARTMENT OF THE INTERIOR
BUREAU OF LAND MANAGEMENT
CALIFORNIA STATE OFFICE
**WILDERNESS
INTENSIVE INVENTORY**
July, 1979

Bureau of Land Management
Library
Bldg. 50, Denver Federal Center
Denver, CO 80225

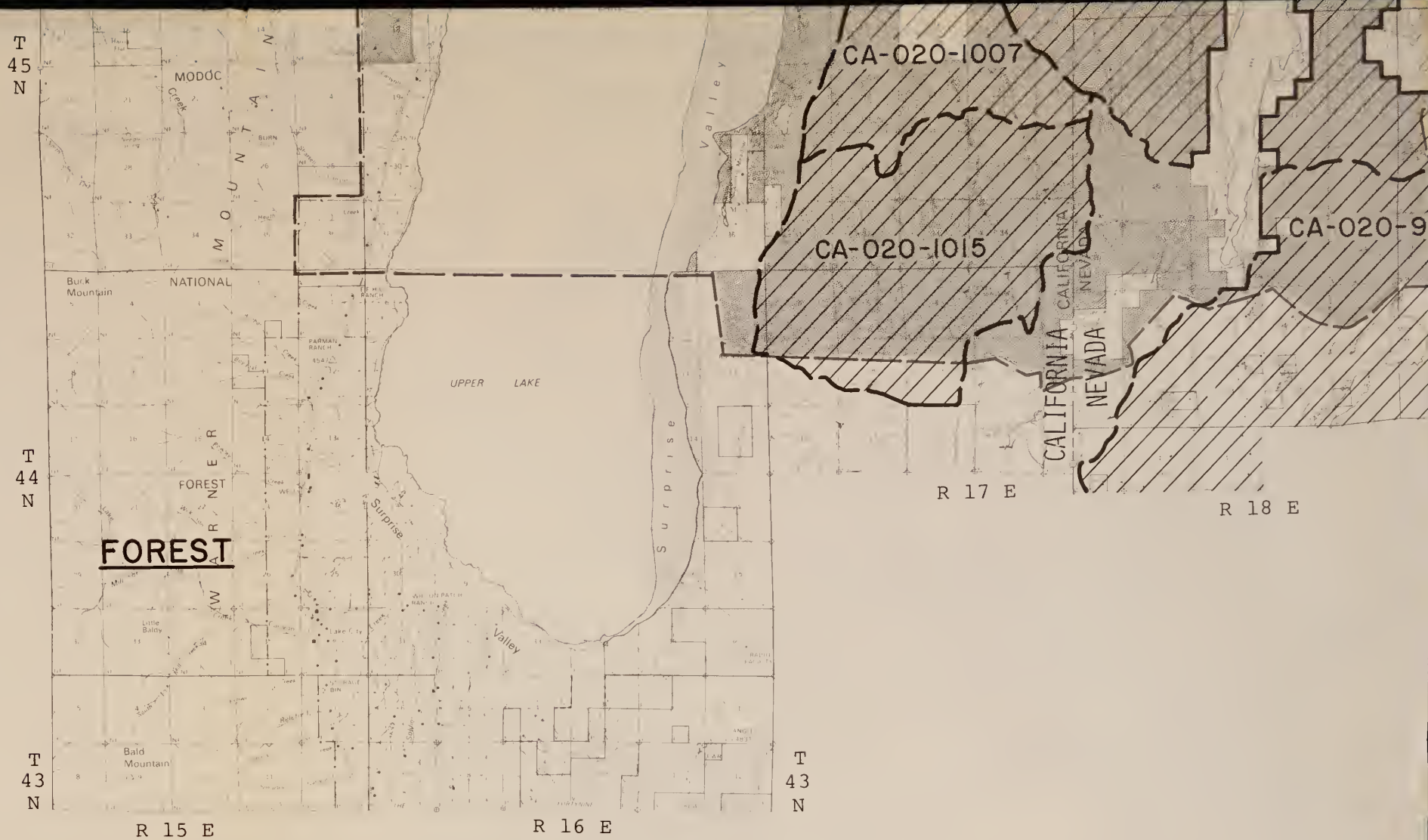




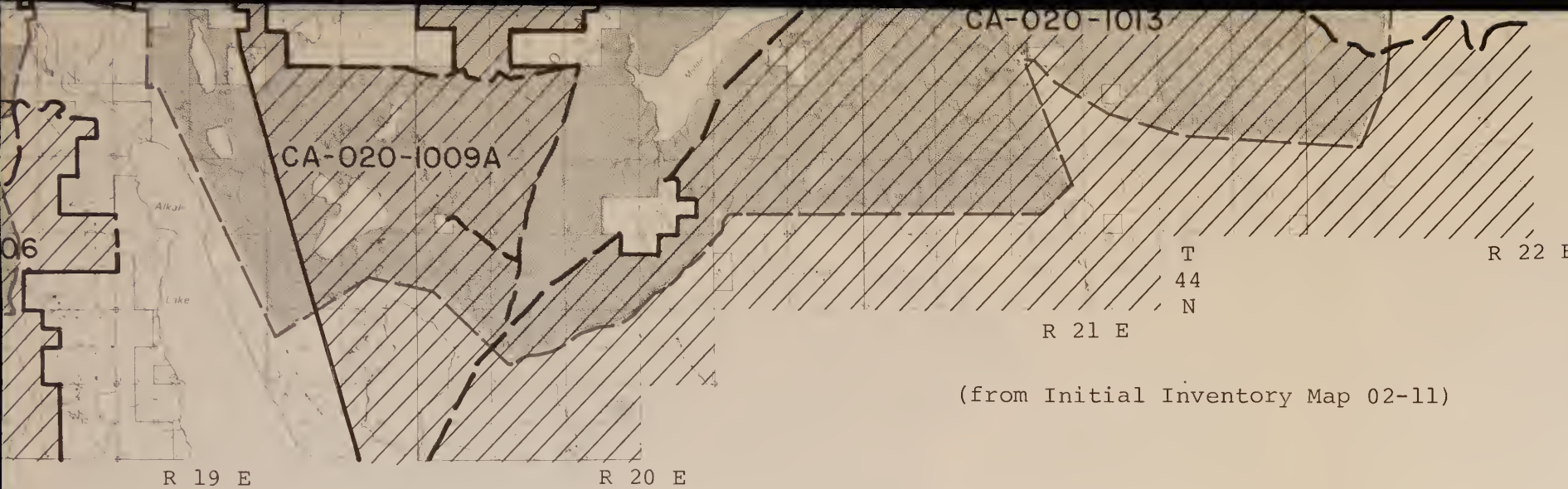
T
47
N

T
46
N

T
45
N




District Manager
 Post Office Box 1090
 705 Hall Street
 Susanville, California 96103
 (916) 275-5385



LEGEND



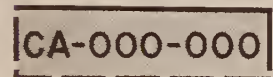
Public lands administered by the Bureau of Land Management.
(Size equals approximately 5,000 acres.)



Areas identified in the initial inventory as not being suitable for identification as Wilderness Study Areas.



Areas which had an intensive inventory analysis and which do not meet the criteria for identification as Wilderness Study Areas. (Dashed line denotes road.)



Areas which had an intensive inventory analysis and have been identified as a Wilderness Study Area (WSA). (Dashed line denotes road.)



Boundary of Wilderness Study Area with an existing wilderness managed by another agency.



Boundary of Wilderness Study Area with a proposed wilderness by another agency.



Boundary of Wilderness Study Area with a future planning roadless area identified by the U.S.F.S. in RARE II.



Boundary of Wilderness Study Area with contiguous uninventoried roadless Federal lands managed by an agency with authority under the Wilderness Act.

UNITED STATES
DEPARTMENT OF THE INTERIOR
BUREAU OF LAND MANAGEMENT
CALIFORNIA STATE OFFICE

WILDERNESS

INTENSIVE INVENTORY

July, 1979

Bureau of Land Management
Library
Bldg. 50 Denver Federal Center
Denver, CO 80225

Bureau of Land Management
Library
Bldg. 50 Denver Federal Center
Denver, CO 80225

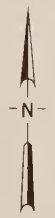


LEGEND

- Public lands administered by the Bureau of Land Management.
Size equals approximately 5,000 acres.
- Areas identified in the initial inventory as not being suitable for identification as Wilderness Study Areas.
- Areas which had an intensive inventory analysis and which do not meet the criteria for identification as Wilderness Study Areas. Dashed line denotes road.
- Areas which had an intensive inventory analysis and have been identified as a Wilderness Study Area (WSA). Dashed line denotes road.
- Boundary of Wilderness Study Area with an existing wilderness managed by another agency.
- Boundary of Wilderness Study Area with a proposed wilderness by another agency.
- Boundary of Wilderness Study Area with a future planning roadless area identified by the USFS in RARE II.
- Boundary of Wilderness Study Area with contiguous uninventoried roadless Federal lands managed by an agency with authority under the Wilderness Act.

Special Wilderness Inventory completed with no wilderness values identified

District Manager
Post Office Box 1090
705 Hall Street
Susanville, California 96103
(916) 275-5385



(from Initial Inventory map 02-10)

Bureau of Land Management
Library
Bldg. 50, Denver Federal Center
Denver, CO 80225

UNITED STATES
DEPARTMENT OF THE INTERIOR
BUREAU OF LAND MANAGEMENT
CALIFORNIA STATE OFFICE
WILDERNESS
INTENSIVE INVENTORY
July, 1979

Bureau of Land Management
Library

MAP 02-6

MAP 02-6

6240476 ID: 89075003 QH 765 .02 1346 1979 v.2

Bureau of Land Management
Library
Bldg 50, Denver Federal Center
Denver, CO 80225

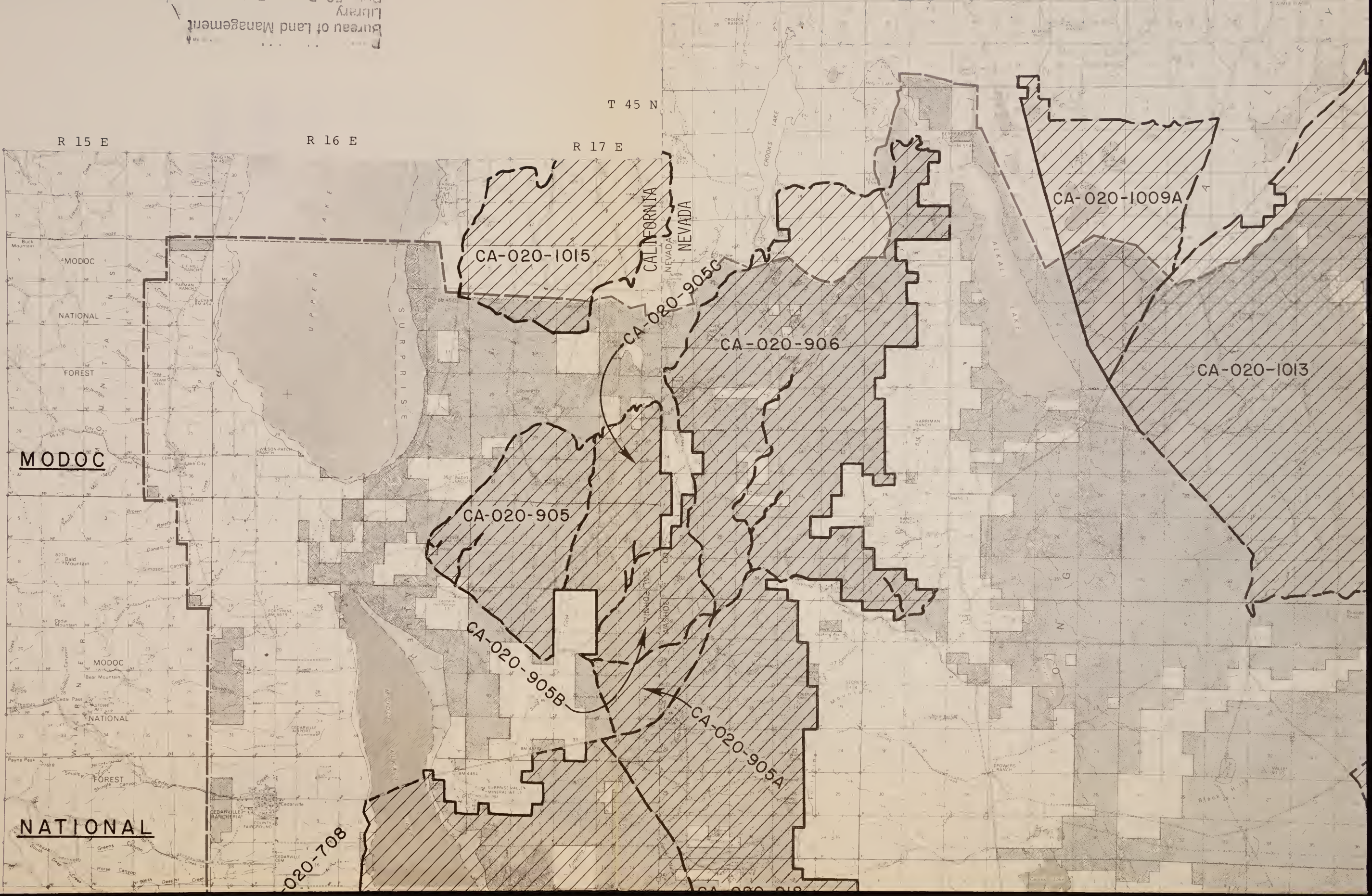
R 18 E R 19 E R 20 E

T 45 N

R 15 E R 16 E R 17 E

T 44 N

T 43 N



MODOC

NATIONAL

CA-020-1015

CALIFORNIA
NEVADA

CA-020-905C

CA-020-906

CA-020-1009A

CA-020-1013

CA-020-905

CA-020-905B

CA-020-905A

020-708

R 21 E

R 22 E

R 23 E

R 24 E

T
45
N

C H A R L E S

S H E L D O N

R 25 E

T
44
N

A N T E L O P E

R A N G E

T
43
N

CA-020-1013

CA-020-909A

CA-020-915

CA-020-919

CA-020-910

CA-020-915

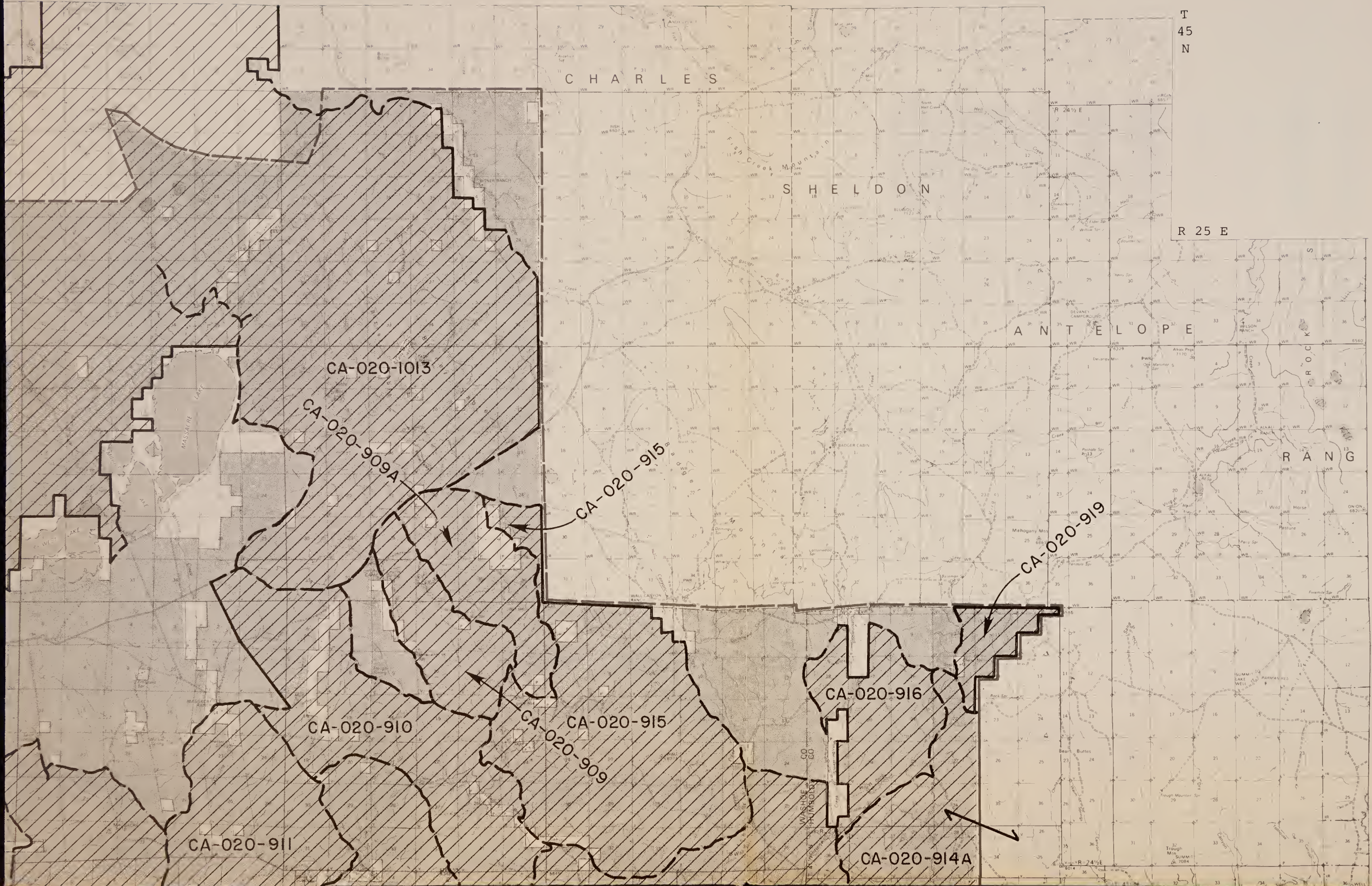
CA-020-916

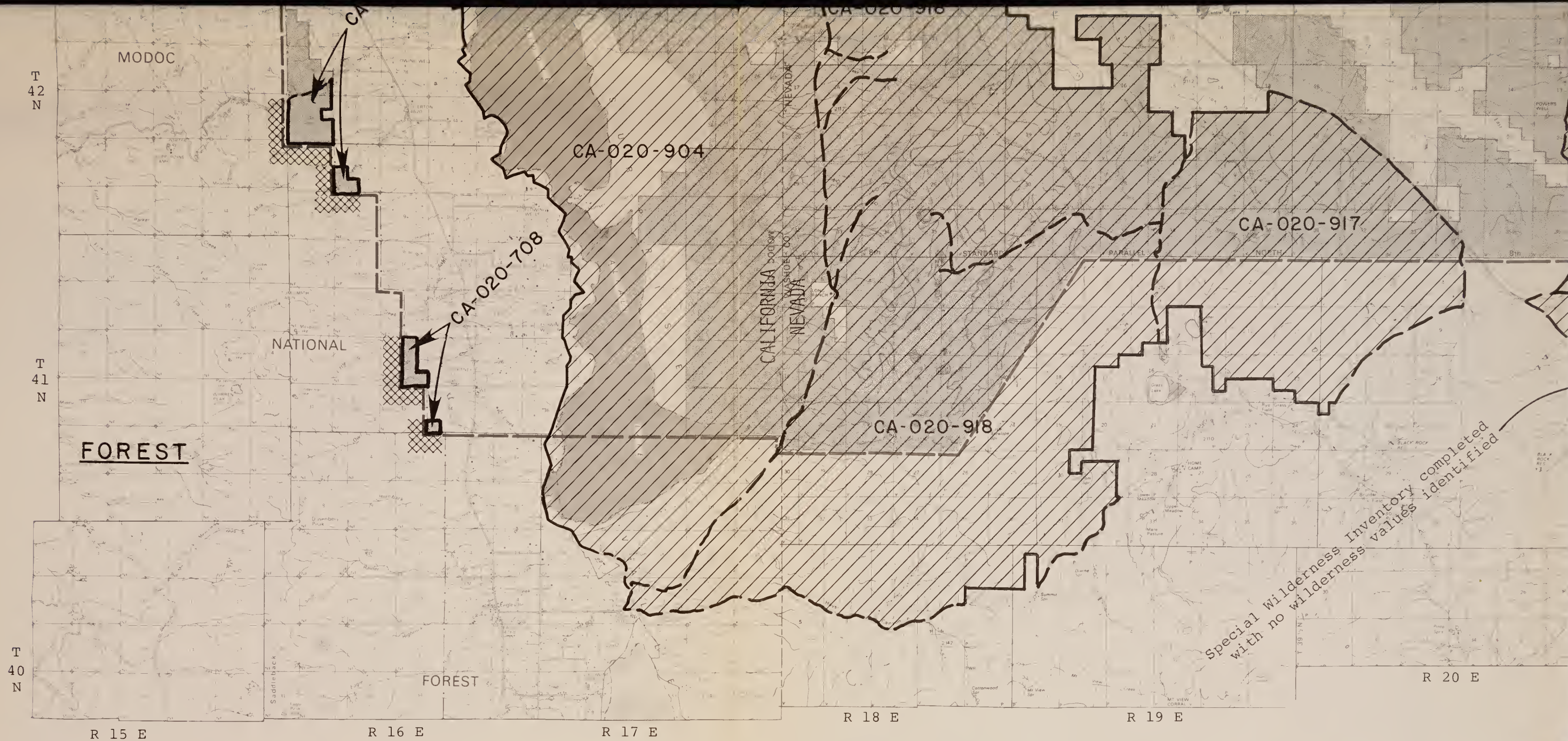
CA-020-909

CA-020-911

CA-020-914A

T
42
N





LEGEND



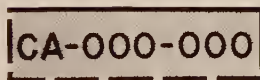
Public lands administered by the Bureau of Land Management.
(Size equals approximately 5,000 acres.)



Areas identified in the initial inventory as not being suitable for identification as Wilderness Study Areas.



Areas which had an intensive inventory analysis and which do not meet the criteria for identification as Wilderness Study Areas. (Dashed line denotes road.)



Areas which had an intensive inventory analysis and have been identified as a Wilderness Study Area (WSA). (Dashed line denotes road.)



Boundary of Wilderness Study Area with an existing wilderness managed by another agency.



Boundary of Wilderness Study Area with a proposed wilderness by another agency.



Boundary of Wilderness Study Area with a future planning roadless area identified by the U.S.F.S. in RARE II.



Boundary of Wilderness Study Area with contiguous uninventoried roadless Federal lands managed by an agency with authority under the Wilderness Act.

Special Wilderness Inventory completed with no wilderness values identified

District Manager
Post Office Box 1090
705 Hall Street
Susanville, California 96103
(916) 275-5385



(from Initial Inventory map 02-10)

T 39 N
 Bureau of Land Management
 Library
 Bldg. 50, Denver Federal Center
 Denver, CO 80225

UNITED STATES
 DEPARTMENT OF THE INTERIOR
 BUREAU OF LAND MANAGEMENT
 CALIFORNIA STATE OFFICE
WILDERNESS
INTENSIVE INVENTORY
 July, 1979

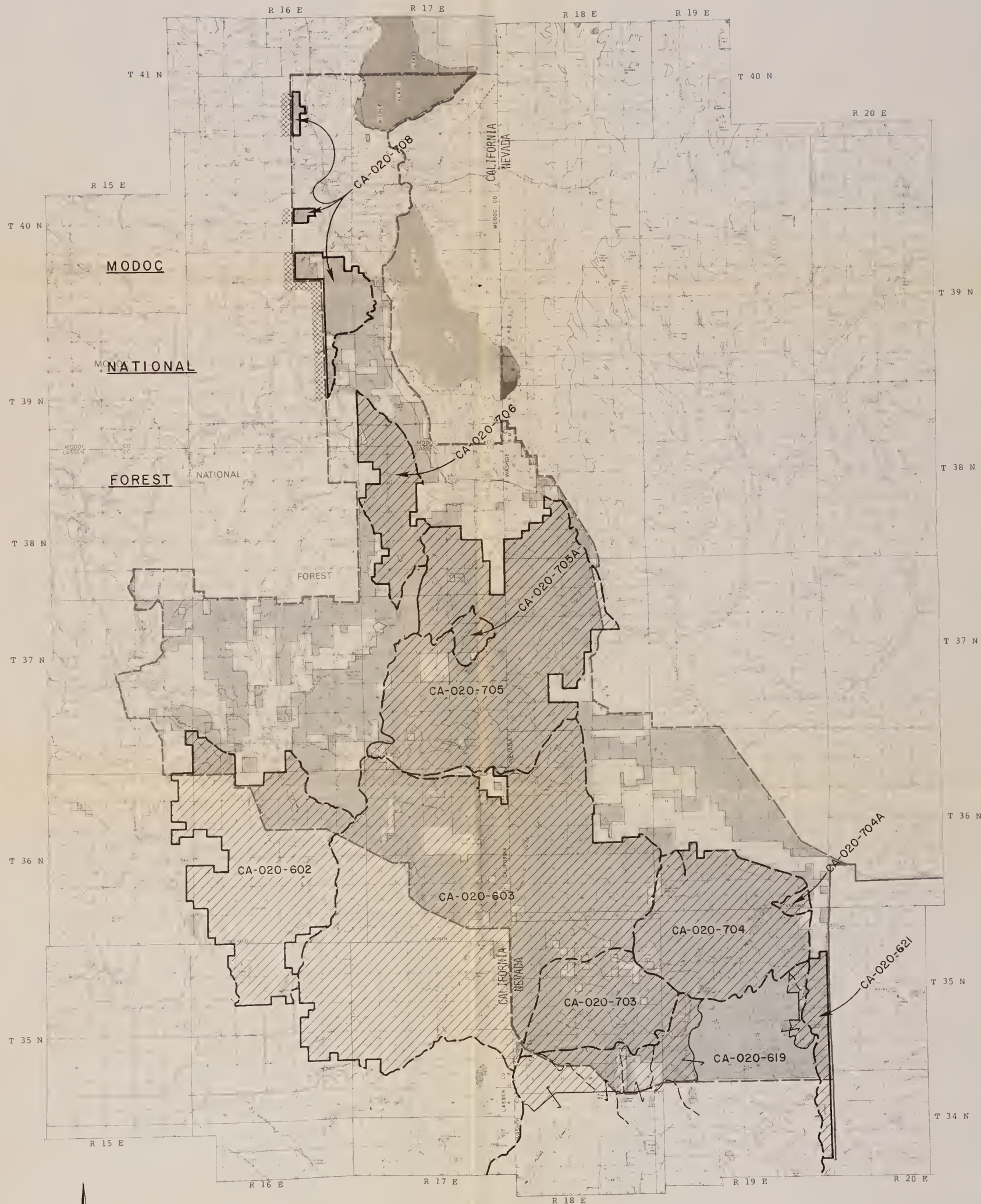
Bureau of Land Management
 Library
 Bldg. 50, Denver Federal Center
 Denver, CO 80225

MAP 02-G

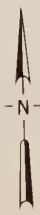
#6240476

ID: 99075003

QA 76.5 .C2 L346 1979 v.2



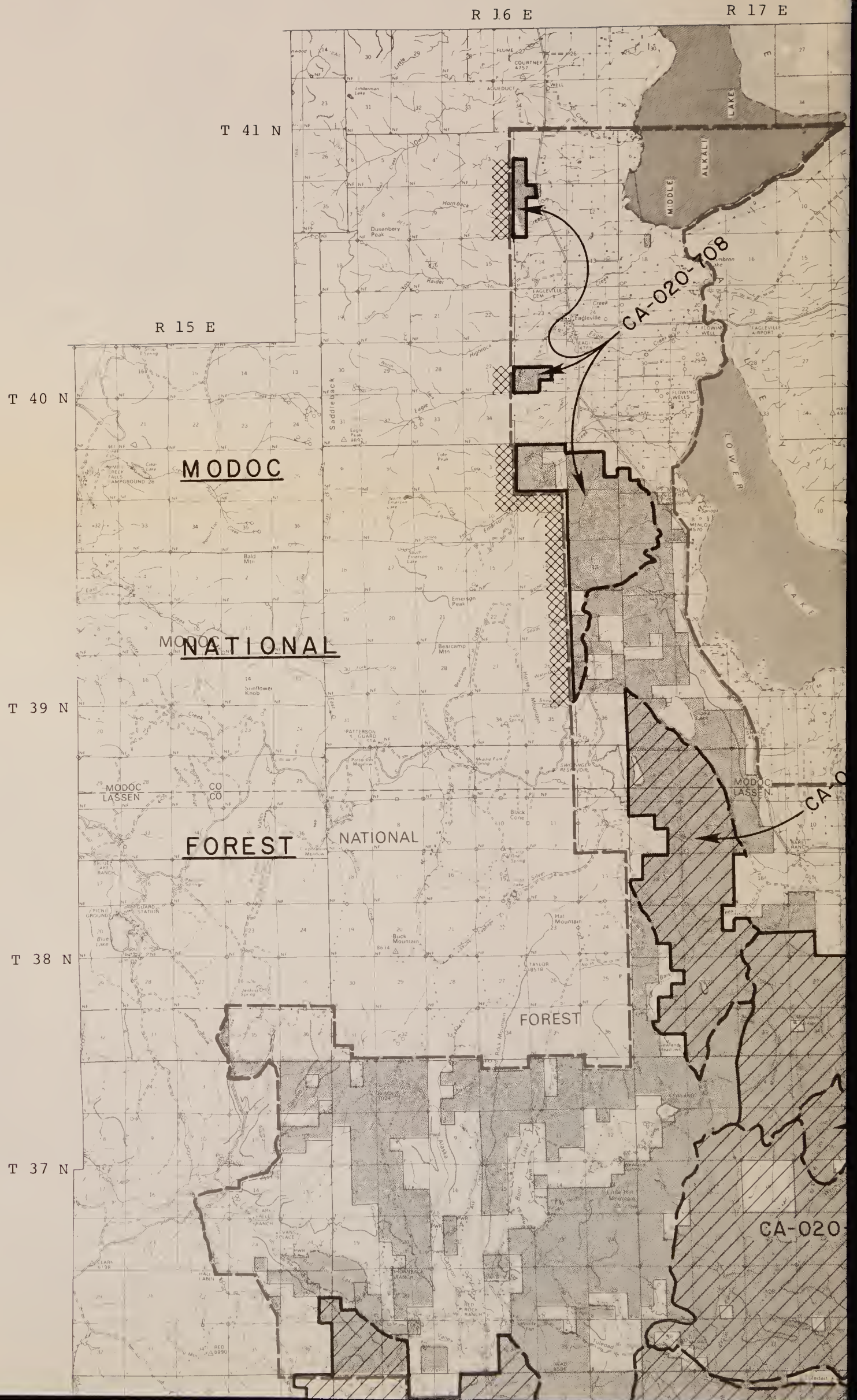
(From Initial Inventory Map 02-08)



- LEGEND**
- Public lands administered by the Bureau of Land Management. (Size equals approximately 5,000 acres)
 - Areas identified in the initial inventory as not being suitable for identification as Wilderness Study Areas.
 - Areas which had an intensive inventory analysis and which do not meet the criteria for identification as Wilderness Study Areas. (Dashed line denotes road)
 - Areas which had an intensive inventory analysis and have been identified as a Wilderness Study Area (WSA). (Dashed line denotes road)
 - Boundary of Wilderness Study Area with an existing wilderness managed by another agency
 - Boundary of Wilderness Study Area with a proposed wilderness by another agency
 - Boundary of Wilderness Study Area with a future planning roadless area identified by the USFS in RARE II
 - Boundary of Wilderness Study Area with contiguous uninventoried roadless Federal lands managed by an agency with authority under the Wilderness Act

District Manager
 Post Office Box 1090
 705 Hall Street
 Susanville, California 96103
 (916) 275-5385

UNITED STATES
 DEPARTMENT OF THE INTERIOR
 BUREAU OF LAND MANAGEMENT
 CALIFORNIA STATE OFFICE
**WILDERNESS
 INTENSIVE INVENTORY**
 July, 1979



R 18 E

R 19 E

T 40 N

R 20 E

CALIFORNIA
NEVADA

MOHOC CO

WASHOE CO

706

705

T 39 N

T 38 N

T 37 N

CA-020-705A


705

DUCK

705

705

705



T 36 N

T 35 N

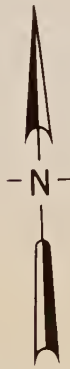
R 15 E

R 16 E


R 17 E

CA-020-602

CA-02




LEGEND



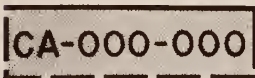
Public lands administered by the Bureau of Land Management.
(Size equals approximately 5,000 acres.)



Areas identified in the initial inventory as not being suitable for identification as Wilderness Study Areas.



Areas which had an intensive inventory analysis and which do not meet the criteria for identification as Wilderness Study Areas. (Dashed line denotes road.)



Areas which had an intensive inventory analysis and have been identified as a Wilderness Study Area (WSA). (Dashed line denotes road.)



Boundary of Wilderness Study Area with an existing wilderness managed by another agency.



Boundary of Wilderness Study Area with a proposed wilderness by another agency.

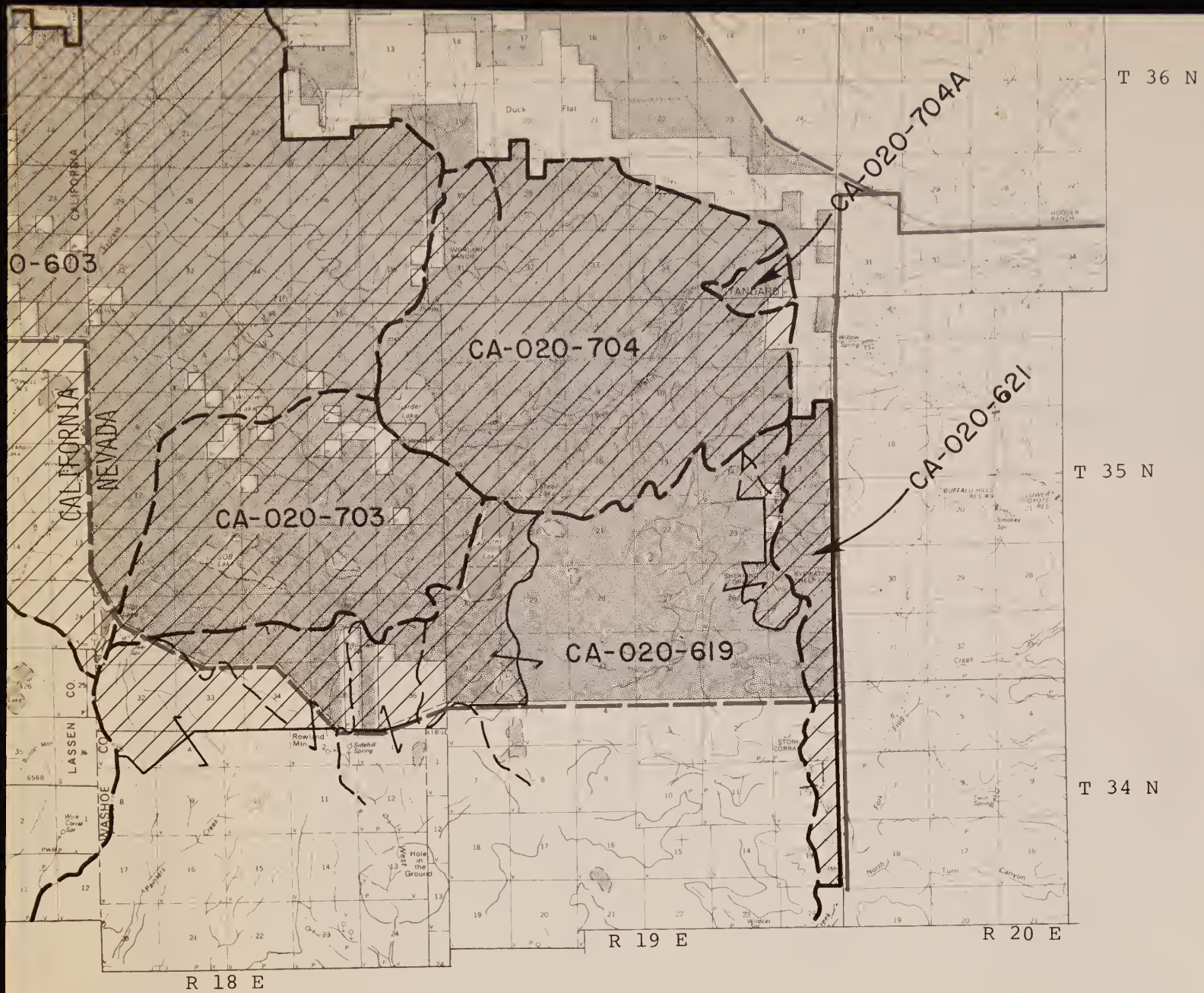


Boundary of Wilderness Study Area with a future planning roadless area identified by the U.S.F.S. in RARE II.



Boundary of Wilderness Study Area with contiguous uninventoried roadless Federal lands managed by an agency with authority under the Wilderness Act.

District Manager
Post Office Box 1090
705 Hall Street
Susanville, California 96103
(916) 275-5385



(From Initial Inventory Map 02-08)

UNITED STATES
 DEPARTMENT OF THE INTERIOR
 BUREAU OF LAND MANAGEMENT
 CALIFORNIA STATE OFFICE

**WILDERNESS
 INTENSIVE INVENTORY**

July, 1979



- LEGEND**
- Public lands administered by the Bureau of Land Management. (Size equals approximately 5,000 acres)
 - Areas identified in the initial inventory as not being suitable for identification as Wilderness Study Areas.
 - Areas which had an intensive inventory analysis and which do not meet the criteria for identification as Wilderness Study Areas. Dashed line denotes road.
 - Areas which had an intensive inventory analysis and have been identified as a Wilderness Study Area (WSA). Dashed line denotes road.
 - Boundary of Wilderness Study Area with an existing wilderness managed by another agency.
 - Boundary of Wilderness Study Area with a proposed wilderness by another agency.
 - Boundary of Wilderness Study Area with a further planning roadless area identified by the USFS in RARE II.
 - Boundary of Wilderness Study Area with contiguous uninventoried roadless Federal lands managed by an agency with authority under the Wilderness Act.

District Manager
 Post Office Box 1090
 705 Hall Street
 Susanville, California 96103
 (916) 257-5385

(from Initial Inventory map 02-09)

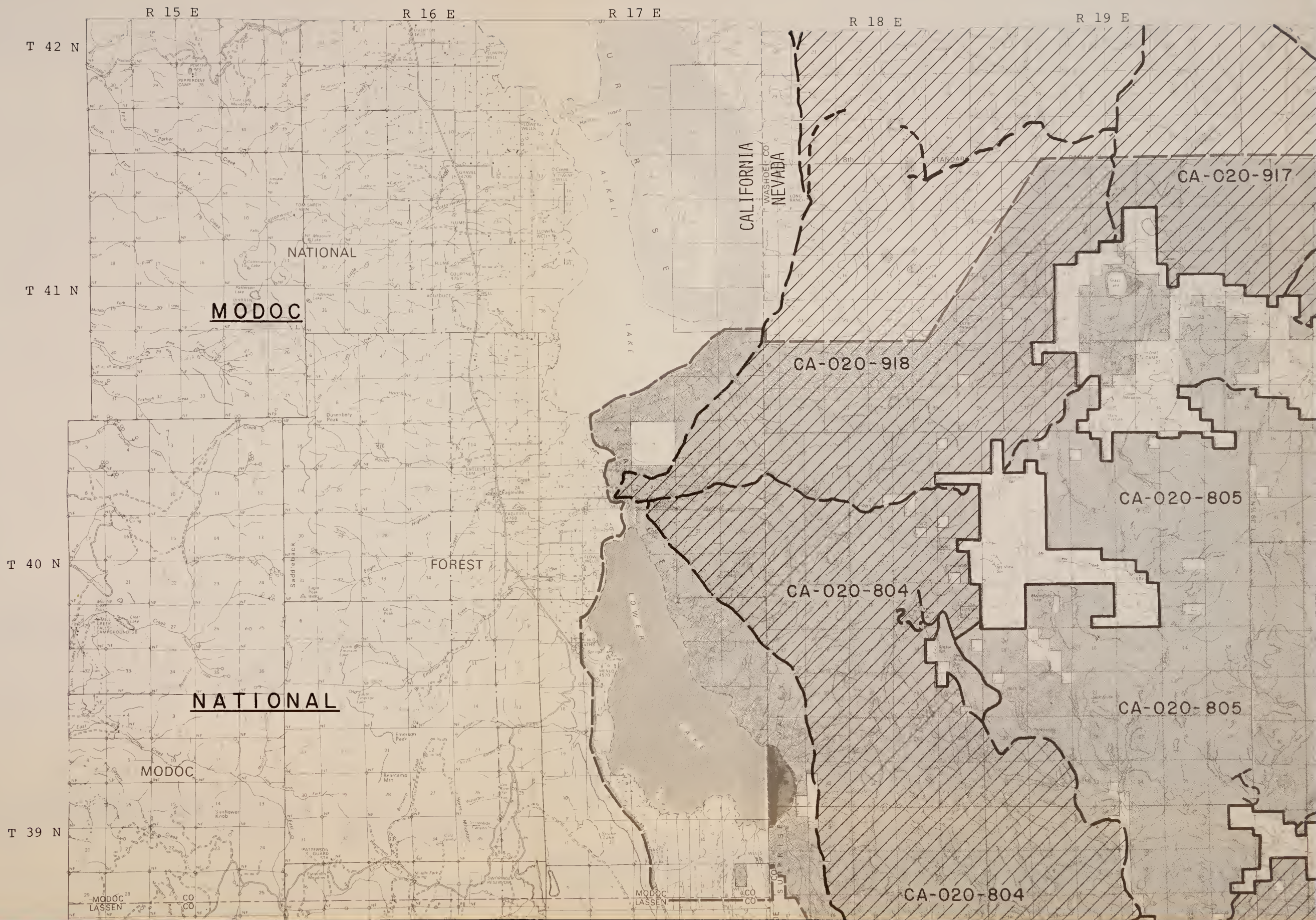
UNITED STATES
 DEPARTMENT OF THE INTERIOR
 BUREAU OF LAND MANAGEMENT
 CALIFORNIA STATE OFFICE

**WILDERNESS
 INTENSIVE INVENTORY**

July, 1979

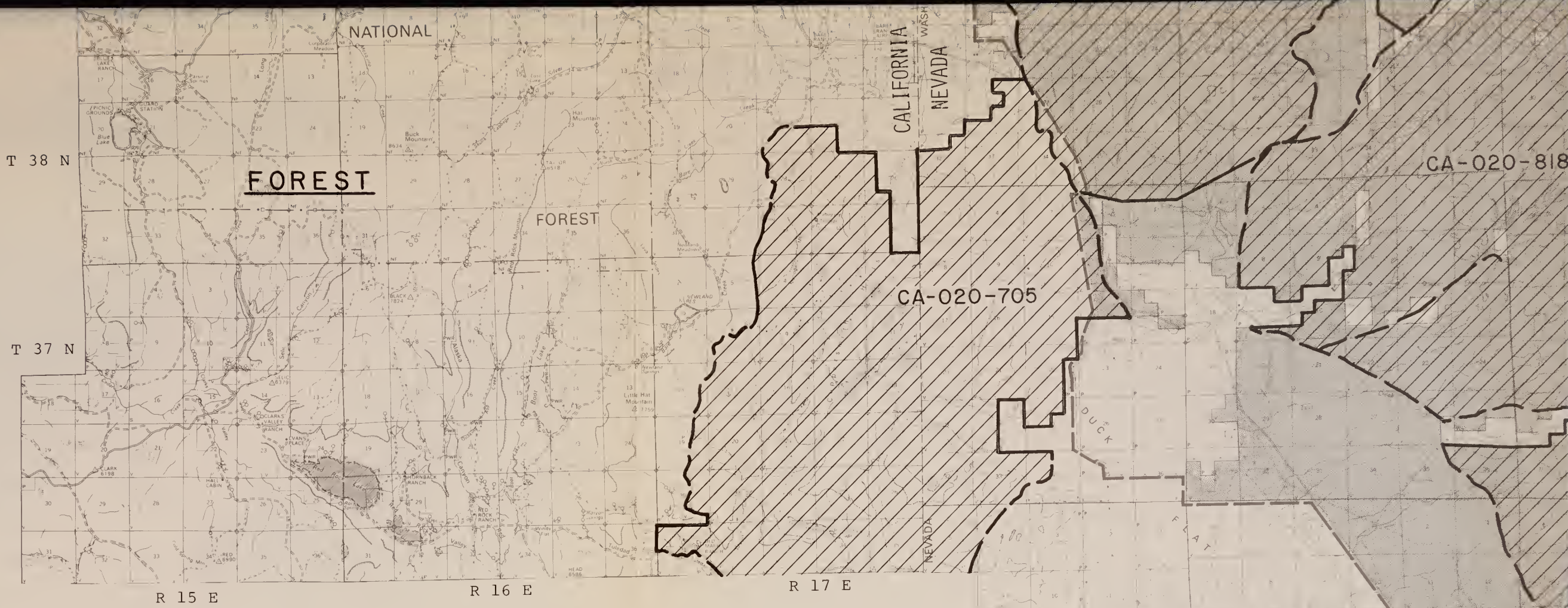
Bureau of Land Management
 Library
 Bldg. 50, Denver Federal Center
 Denver, CO 80225

Bureau of Land Management
 Library
 Bldg. 50, Denver Federal Center
 Denver, CO 80225




Special Wilderness Inventory completed
with no wilderness values identified





LEGEND



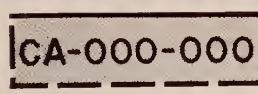
Public lands administered by the Bureau of Land Management.
(Size equals approximately 5,000 acres.)



Areas identified in the initial inventory as not being suitable for identification as Wilderness Study Areas.



Areas which had an intensive inventory analysis and which do not meet the criteria for identification as Wilderness Study Areas. (Dashed line denotes road.)



Areas which had an intensive inventory analysis and have been identified as a Wilderness Study Area (WSA). (Dashed line denotes road.)



Boundary of Wilderness Study Area with an existing wilderness managed by another agency.



Boundary of Wilderness Study Area with a proposed wilderness by another agency.



Boundary of Wilderness Study Area with a future planning roadless area identified by the U.S.F.S. in RARE II.

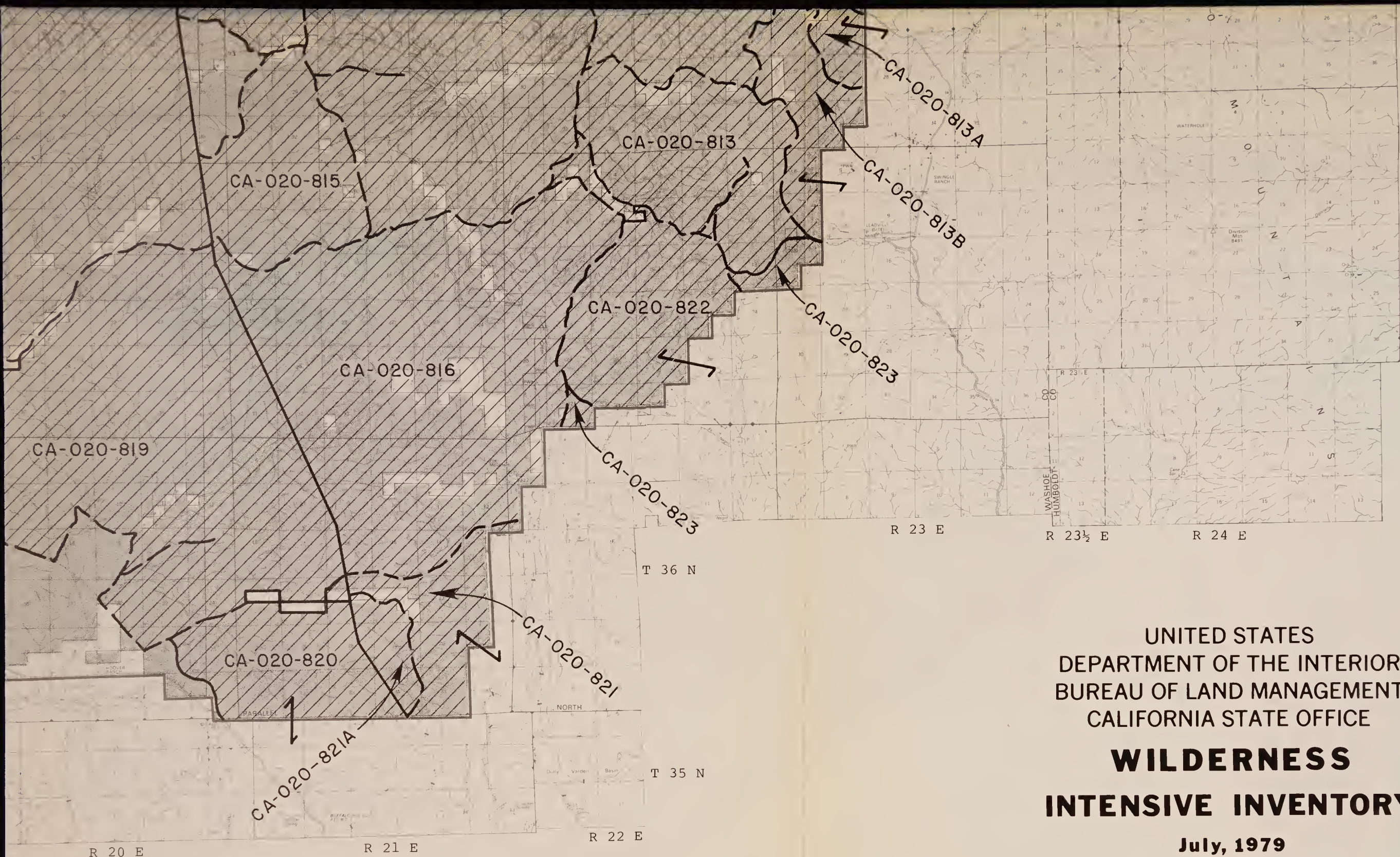


Boundary of Wilderness Study Area with contiguous uninventaried roadless Federal lands managed by an agency with authority under the Wilderness Act.



District Manager
Post Office Box 1090
705 Hall Street
Susanville, California 96103
(916) 257-5385

Bureau of Land Management
Library
Bldg. 50, Denver Federal Center
Denver, CO 80225





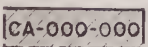
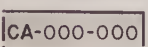




(from Initial Inventory map 02-09)

UNITED STATES
 DEPARTMENT OF THE INTERIOR
 BUREAU OF LAND MANAGEMENT
 CALIFORNIA STATE OFFICE
WILDERNESS
INTENSIVE INVENTORY
July, 1979

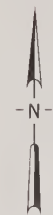
Bureau of Land Management
 Library
 Bldg. 50, Denver Federal Center
 Denver, CO 80225



LEGEND

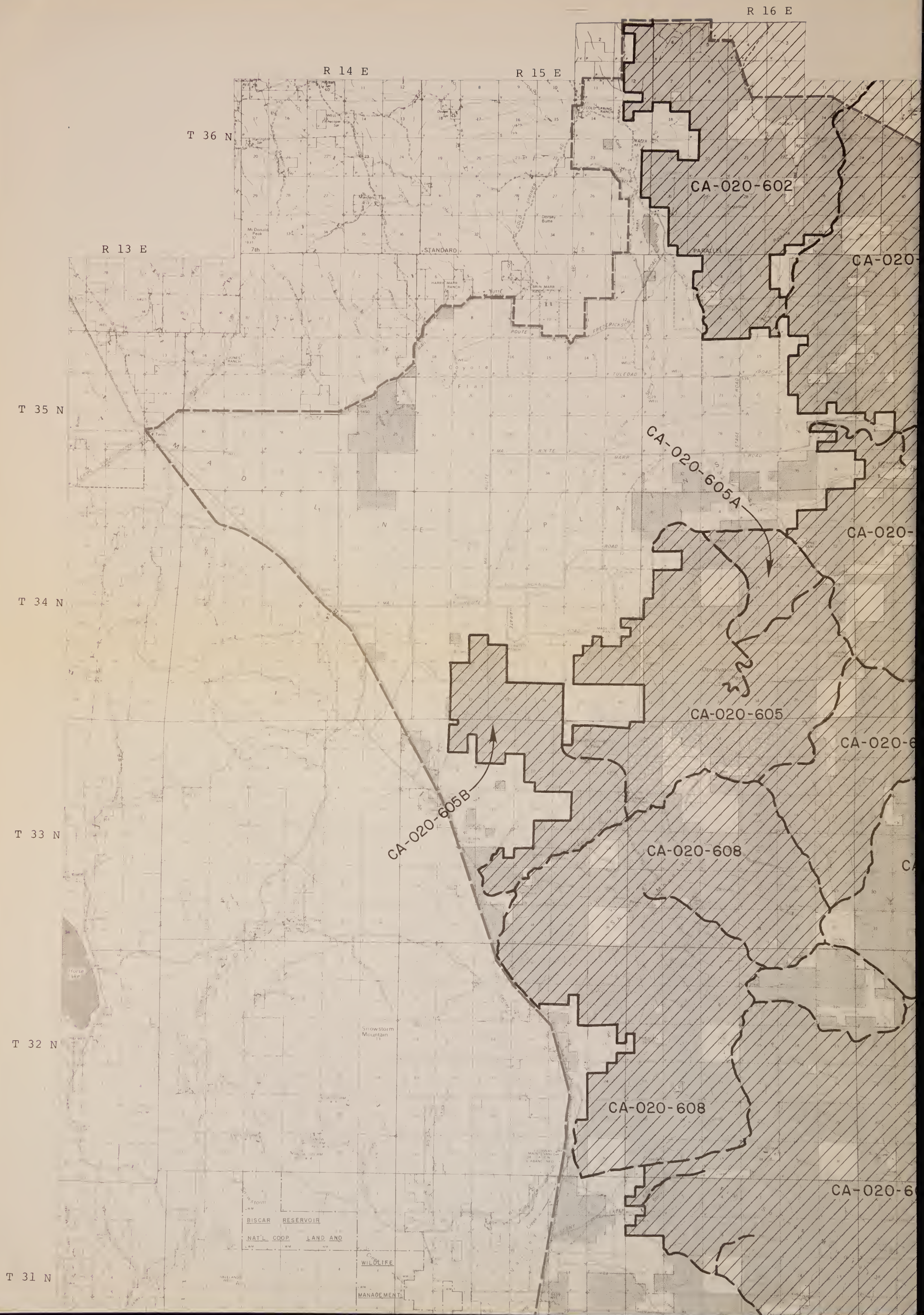
-  Public lands administered by the Bureau of Land Management (Size equals approximately 5,000 acres)
-  Areas identified in the initial inventory as not being suitable for identification as Wilderness Study Areas
-  Areas which had an intensive inventory analysis and which do not meet the criteria for identification as Wilderness Study Areas (Dashed line denotes road)
-  Areas which had an intensive inventory analysis and have been identified as a Wilderness Study Area WSA (Dashed line denotes road)
-  Boundary of Wilderness Study Area with an existing wilderness managed by another agency
-  Boundary of Wilderness Study Area with a proposed wilderness by another agency
-  Boundary of Wilderness Study Area with a future planning roadless area identified by the USFS in RARE II
-  Boundary of Wilderness Study Area with contiguous uninventoried roadless Federal lands managed by an agency with authority under the Wilderness Act

(from Initial Inventory map 02-07)



UNITED STATES
DEPARTMENT OF THE INTERIOR
BUREAU OF LAND MANAGEMENT
CALIFORNIA STATE OFFICE
WILDERNESS
INTENSIVE INVENTORY
July, 1979

District Manager
Post Office Box 1090
705 Hall Street
Susanville, California 96103
(916) 275-5385



R 16 E

R 14 E

R 15 E

T 36 N

R 13 E

CA-020-602

CA-020-

T 35 N

CA-020-605A

CA-020-

T 34 N

CA-020-605

CA-020-6

T 33 N

CA-020-605B

CA-020-608

CA

T 32 N

CA-020-608

CA-020-6

T 31 N

BISCAR RESERVOIR

NAT'L COOP LAND AND

WILDLIFE

MANAGEMENT

R 17 E

R 18 E

R 19 E

T 36 N

Instam Study Area

R 20 E

T 35 N

CA-020-703

CA-020-621

603

604

CA-020-619

T 34 N

06

CA-020-619B

CA-020-618

T 33 N

A-020-619A

CALIFORNIA
NEVADA

T 32 N

CA-020-619A

CA-020-619F

CA-020-619D

CA-020-619E

CA-020-617A

09

CA-020-616

CA-020-619C

T 31 N

CA-

MOCKE

T 30 N

T 29 N

T 28 N

T 27 N

R 13 E

R 14 E

R 15 E


R 16 E




LEGEND



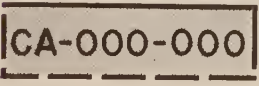
Public lands administered by the Bureau of Land Management.
(Size equals approximately 5,000 acres.)



Areas identified in the initial inventory as not being suitable for identification as Wilderness Study Areas.



Areas which had an intensive inventory analysis and which do not meet the criteria for identification as Wilderness Study Areas. (Dashed line denotes road.)



Areas which had an intensive inventory analysis and have been identified as a Wilderness Study Area (WSA). (Dashed line denotes road.)



Boundary of Wilderness Study Area with an existing wilderness managed by another agency.



Boundary of Wilderness Study Area with a proposed wilderness by another agency.

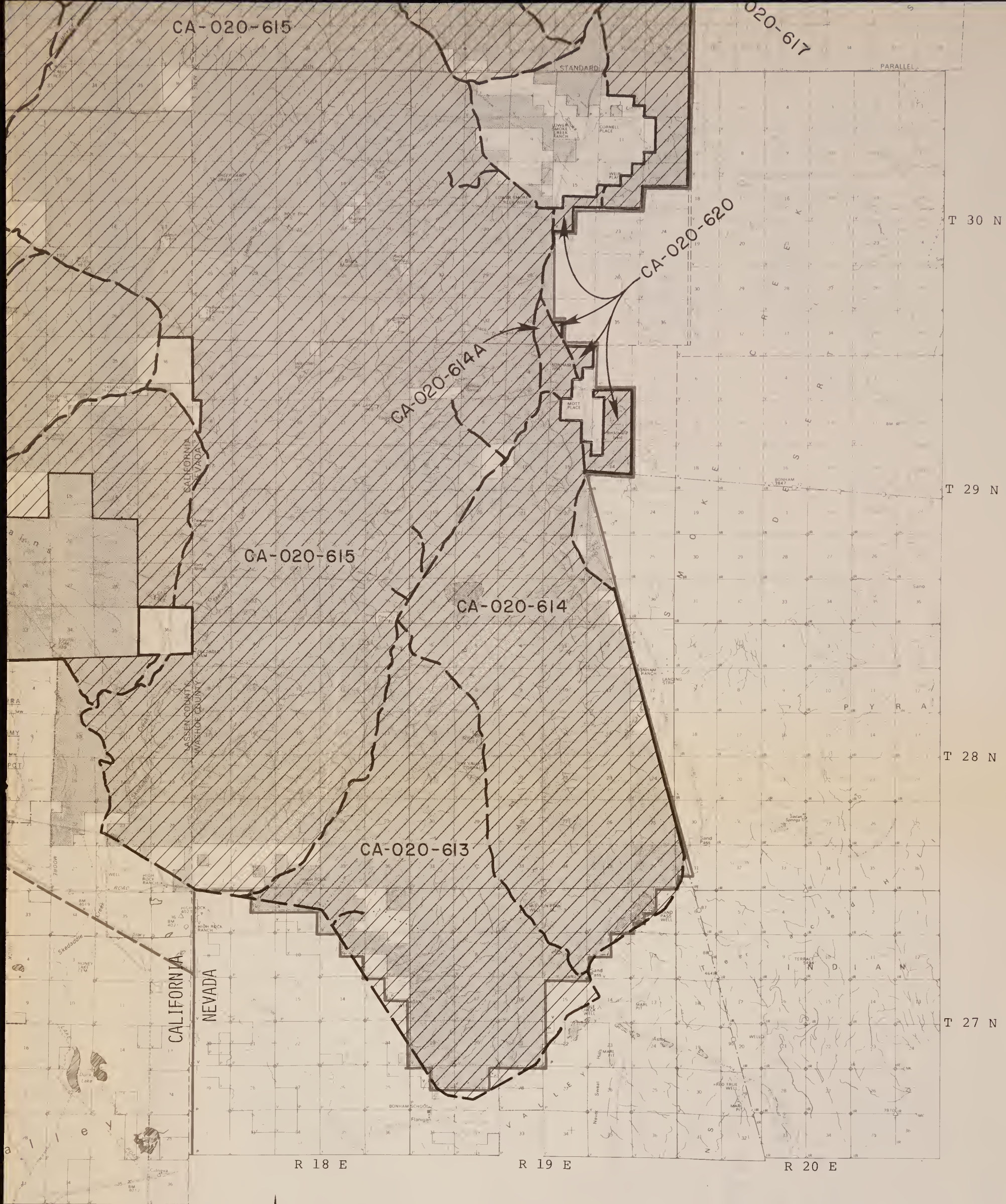


Boundary of Wilderness Study Area with a future planning roadless area identified by the U.S.F.S. in RARE II.

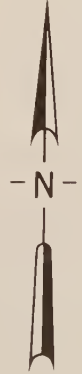


Boundary of Wilderness Study Area with contiguous uninventoried roadless Federal lands managed by an agency with authority under the Wilderness Act.

(from Initial Inve



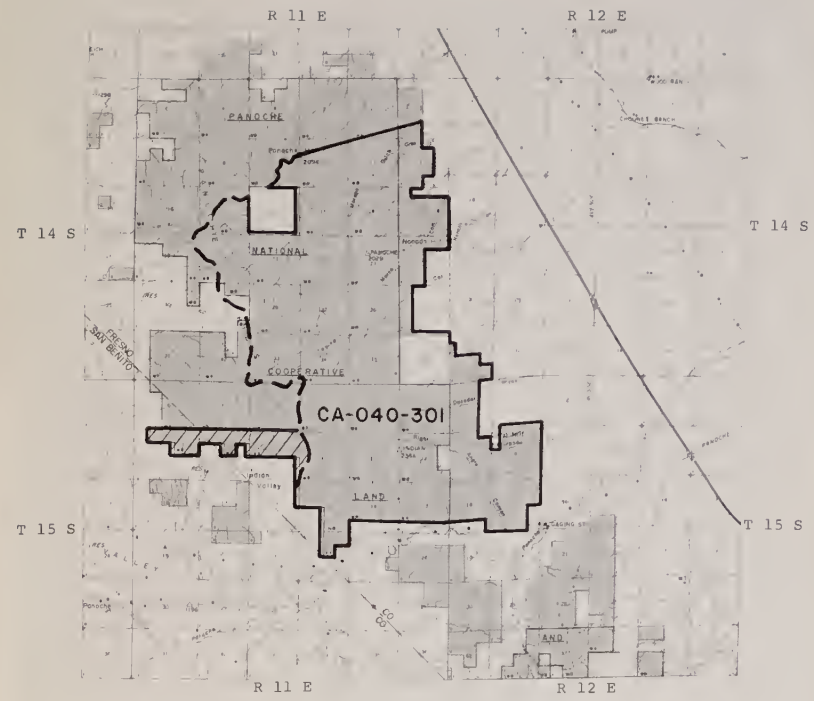
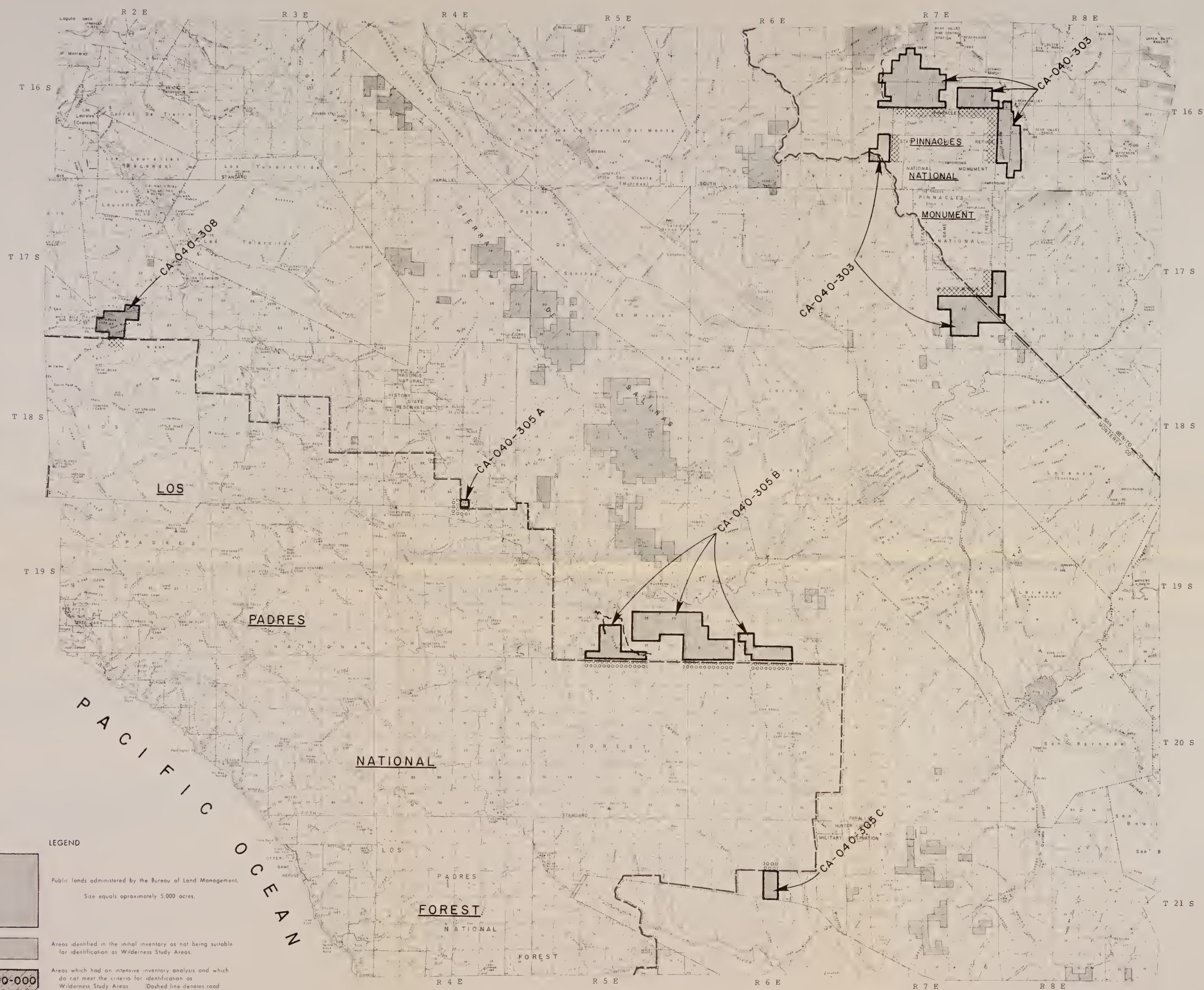
R 17 E
 (Inventory map 02-07)



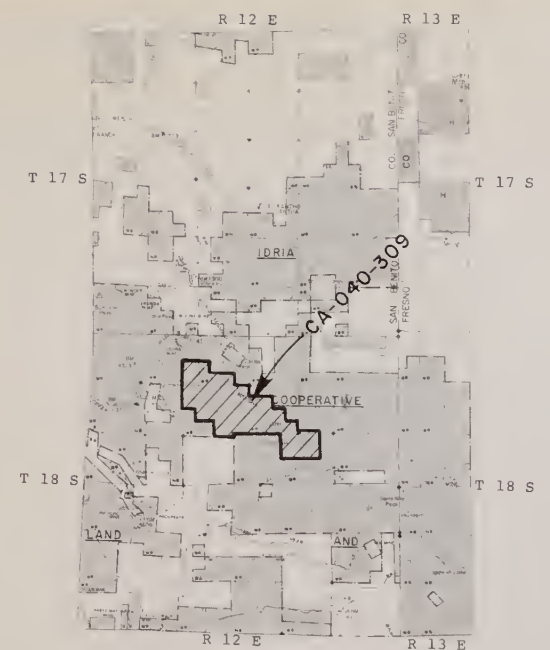
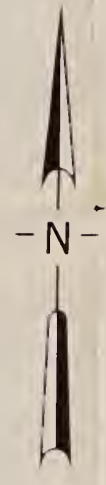
UNITED STATES
 DEPARTMENT OF THE INTERIOR
 BUREAU OF LAND MANAGEMENT
 CALIFORNIA STATE OFFICE
WILDERNESS
INTENSIVE INVENTORY

July, 1979



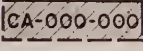
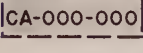




District Manager
 Post Office Box 1090
 705 Hall Street
 Susanville, California 96103
 (916) 275-5385



(From Initial Inventory Map 04-07)



(From Initial Inventory Map 04-10)

- LEGEND**
-  Public lands administered by the Bureau of Land Management. Size equals approximately 5,000 acres.
 -  Areas identified in the initial inventory as not being suitable for identification as Wilderness Study Areas.
 -  Areas which had an intensive inventory analysis and which do not meet the criteria for identification as Wilderness Study Areas. (Dashed line denotes road)
 -  Areas which had an intensive inventory analysis and have been identified as a Wilderness Study Area (WSA). (Dashed line denotes road)
 -  Boundary of Wilderness Study Area with an existing wilderness managed by another agency.
 -  Boundary of Wilderness Study Area with a proposed wilderness by another agency.
 -  Boundary of Wilderness Study Area with a further planning roadless area identified by the USFS in RARE II
 -  Boundary of Wilderness Study Area with contiguous uninventoried roadless Federal lands managed by an agency with authority under the Wilderness Act

District Manager
63 Natoma Street
Polsom, California 95630
(916) 985-4474

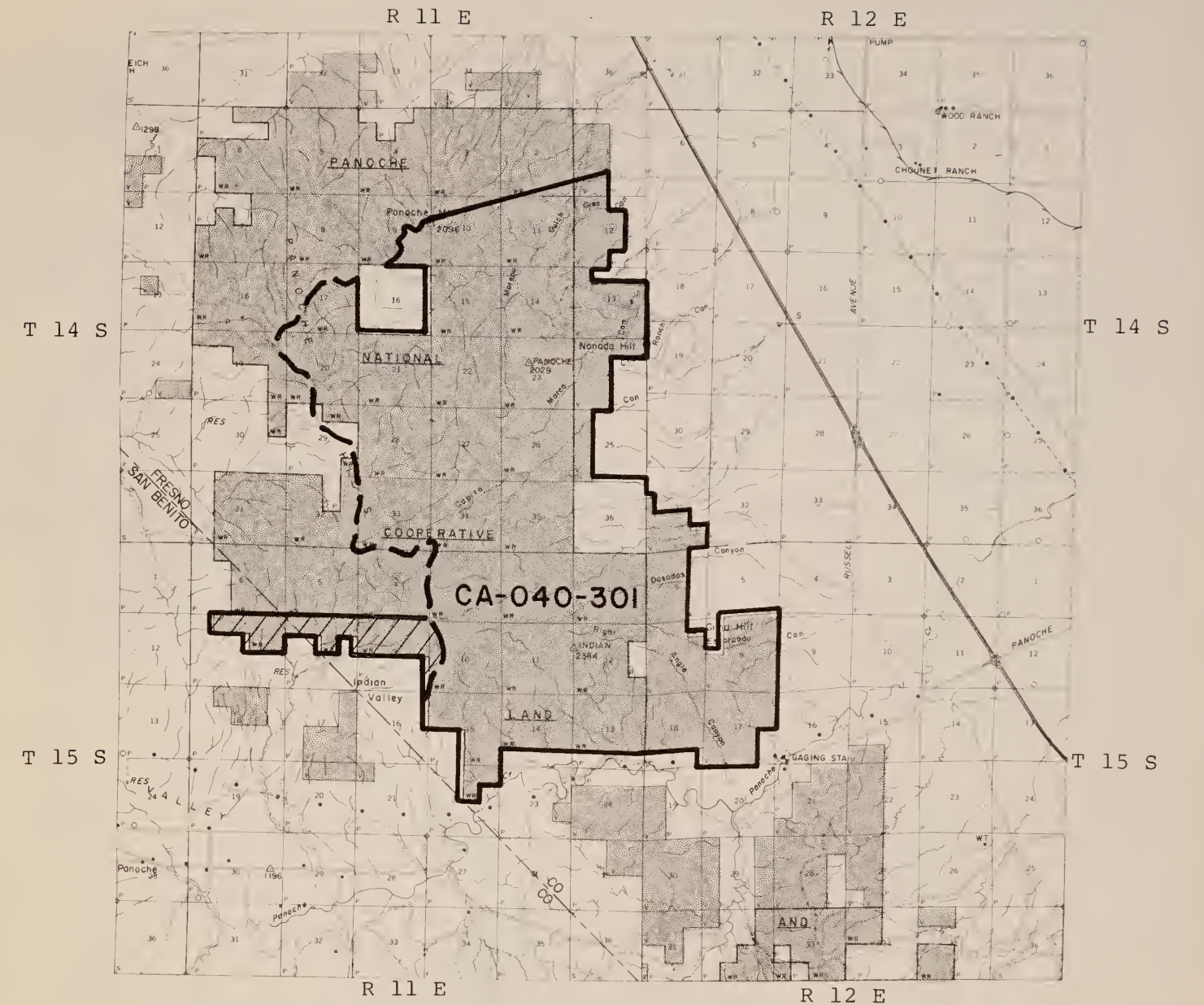
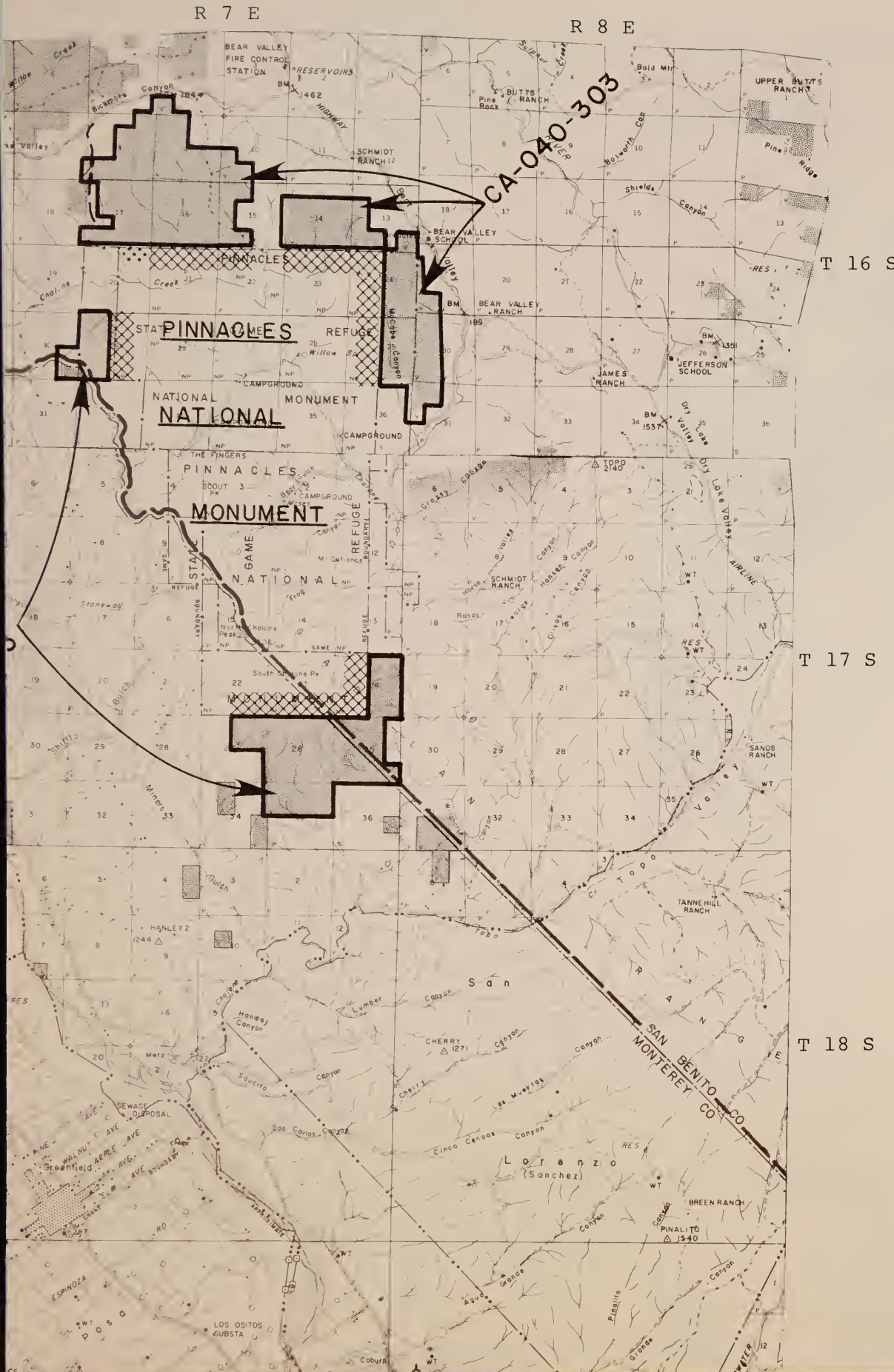
(From Initial Inventory Maps 04-08, 04-09)

UNITED STATES
DEPARTMENT OF THE INTERIOR
BUREAU OF LAND MANAGEMENT
CALIFORNIA STATE OFFICE
**WILDERNESS
INTENSIVE INVENTORY**

July, 1979

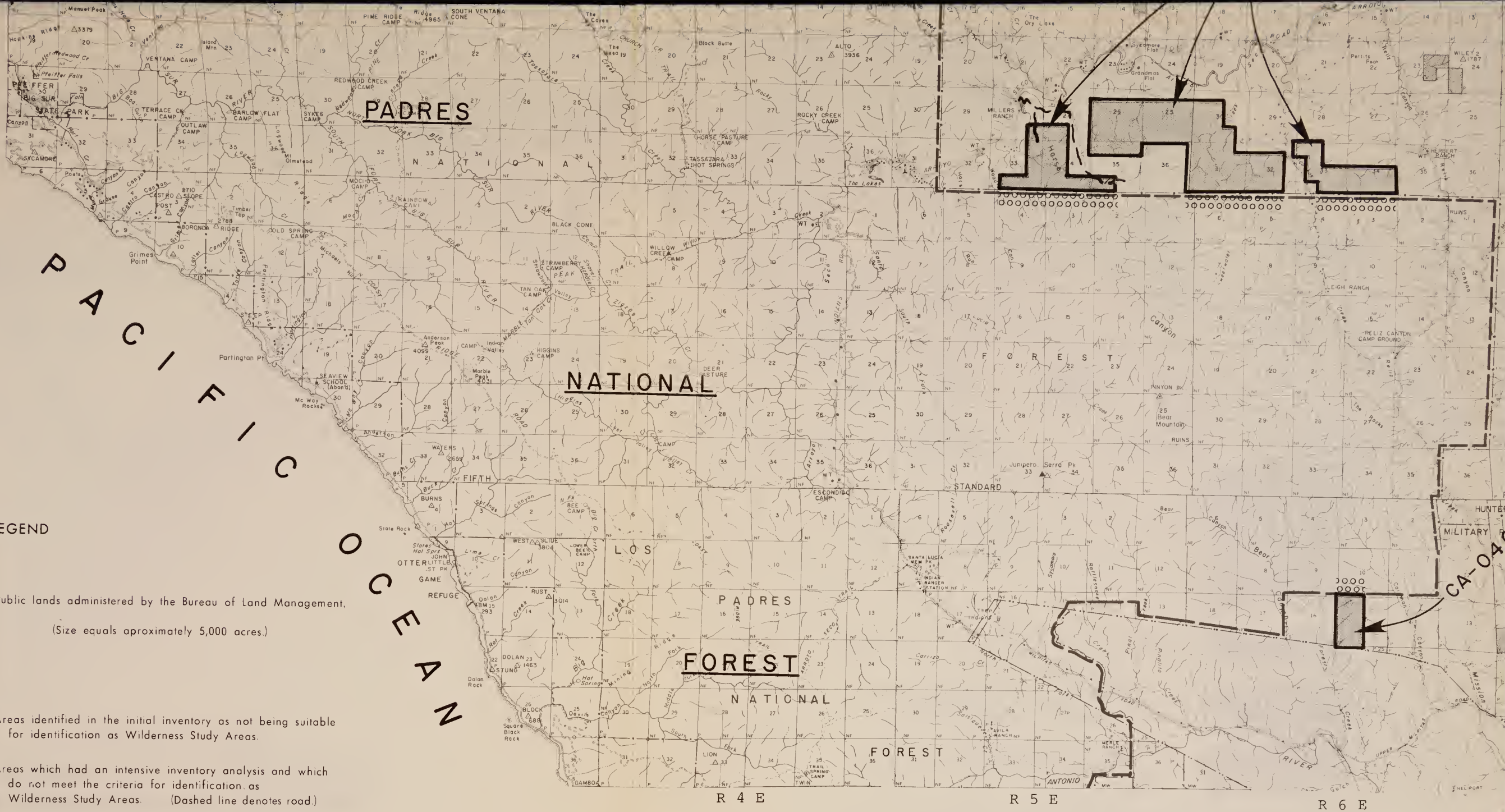
Bureau of Land Management
Library
Bldg. 50 Denver Federal Center
Denver CO 80225

MAP 04-K




(From Initial Inventory Map 04-07)






LEGEND



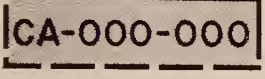
Public lands administered by the Bureau of Land Management.
(Size equals approximately 5,000 acres.)



Areas identified in the initial inventory as not being suitable for identification as Wilderness Study Areas.



Areas which had an intensive inventory analysis and which do not meet the criteria for identification as Wilderness Study Areas. (Dashed line denotes road.)



Areas which had an intensive inventory analysis and have been identified as a Wilderness Study Area (WSA). (Dashed line denotes road.)



Boundary of Wilderness Study Area with an existing wilderness managed by another agency.



Boundary of Wilderness Study Area with a proposed wilderness by another agency.



Boundary of Wilderness Study Area with a future planning roadless area identified by the U.S.F.S. in RARE II.

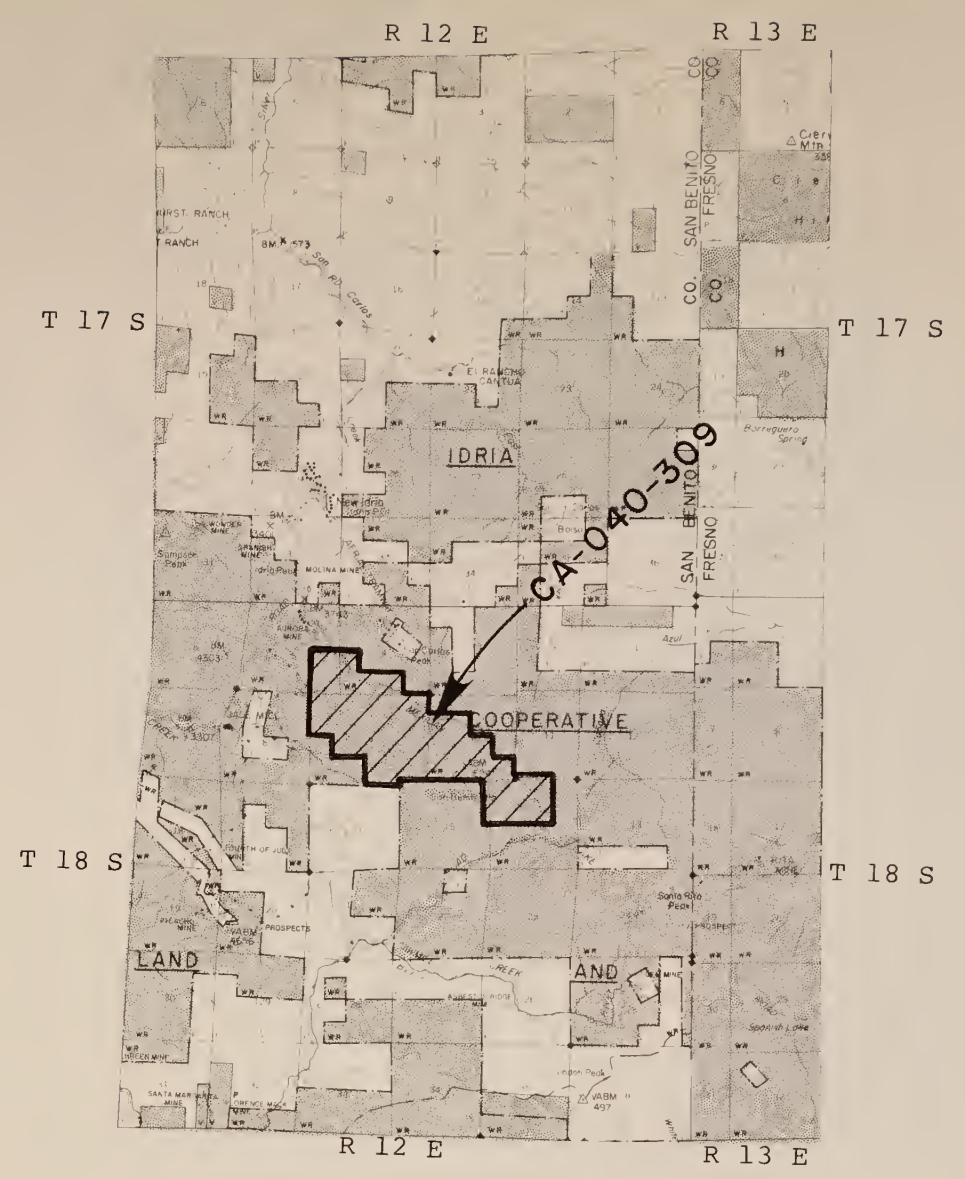


Boundary of Wilderness Study Area with contiguous uninventoried roadless Federal lands managed by an agency with authority under the Wilderness Act.

District Manager
63 Natoma Street
Folsom, California 95630
(916) 985-4474



(From Initial Inventory Maps 04-08, 04-09)



(From Initial Inventory Map 04-10)

UNITED STATES
 DEPARTMENT OF THE INTERIOR
 BUREAU OF LAND MANAGEMENT
 CALIFORNIA STATE OFFICE

WILDERNESS INTENSIVE INVENTORY

July, 1979

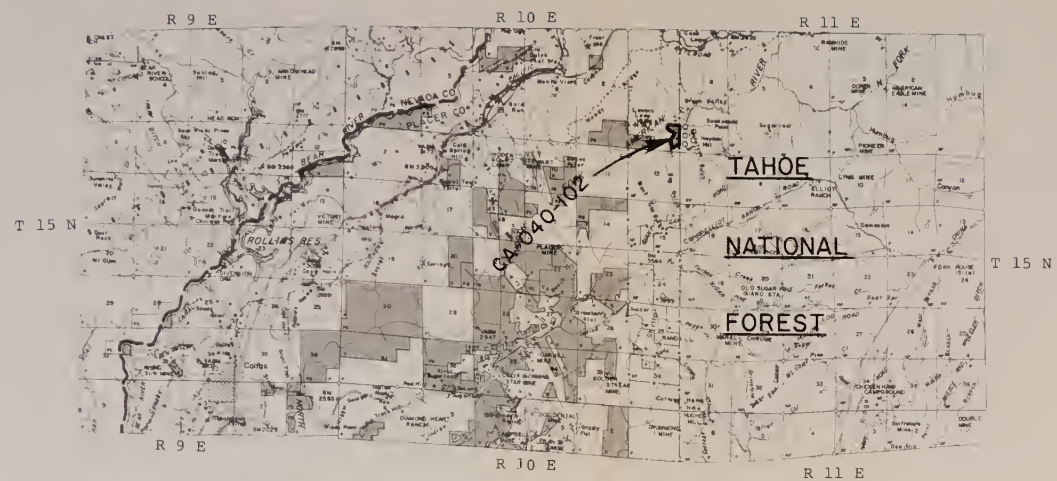
Bureau of Land Management
 Library
 Bldg 50 Denver Federal Center
 Denver, CO 80225

MAP 04-K

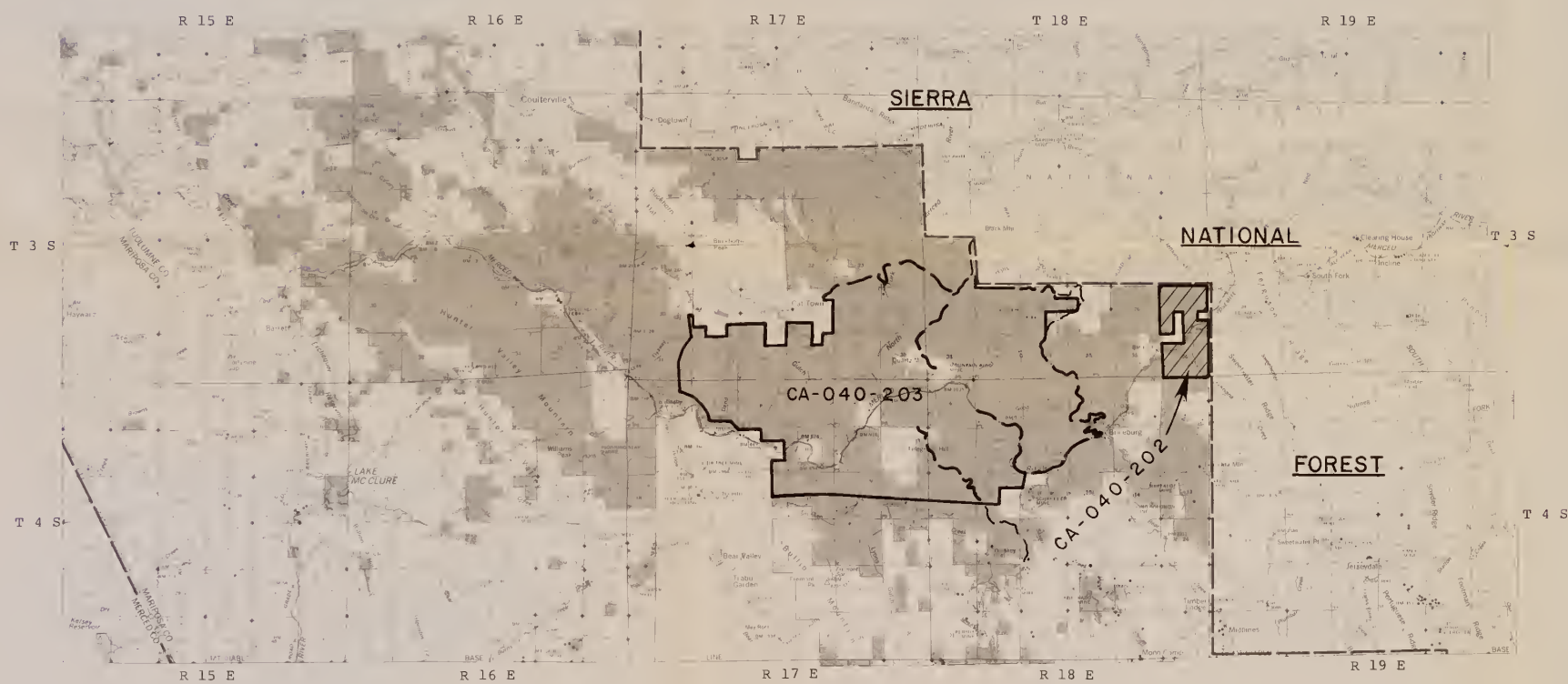
6240476

ID: 89075003

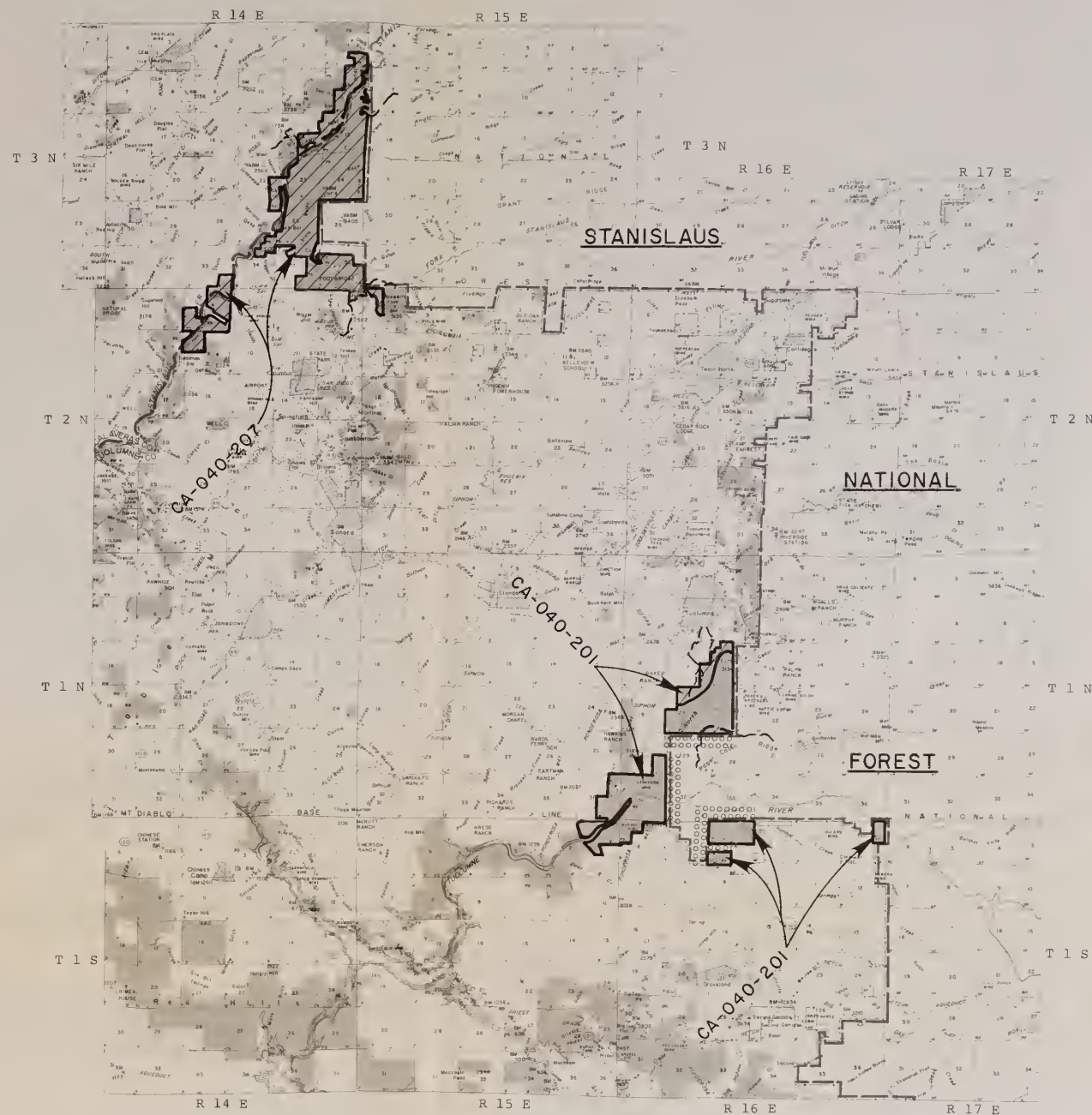
QH76.5 .02 L346 1979 v.2



(From Initial Inventory Map 04-01)





(From Initial Inventory Map 04-11)



(From Initial Inventory Map 04-04)

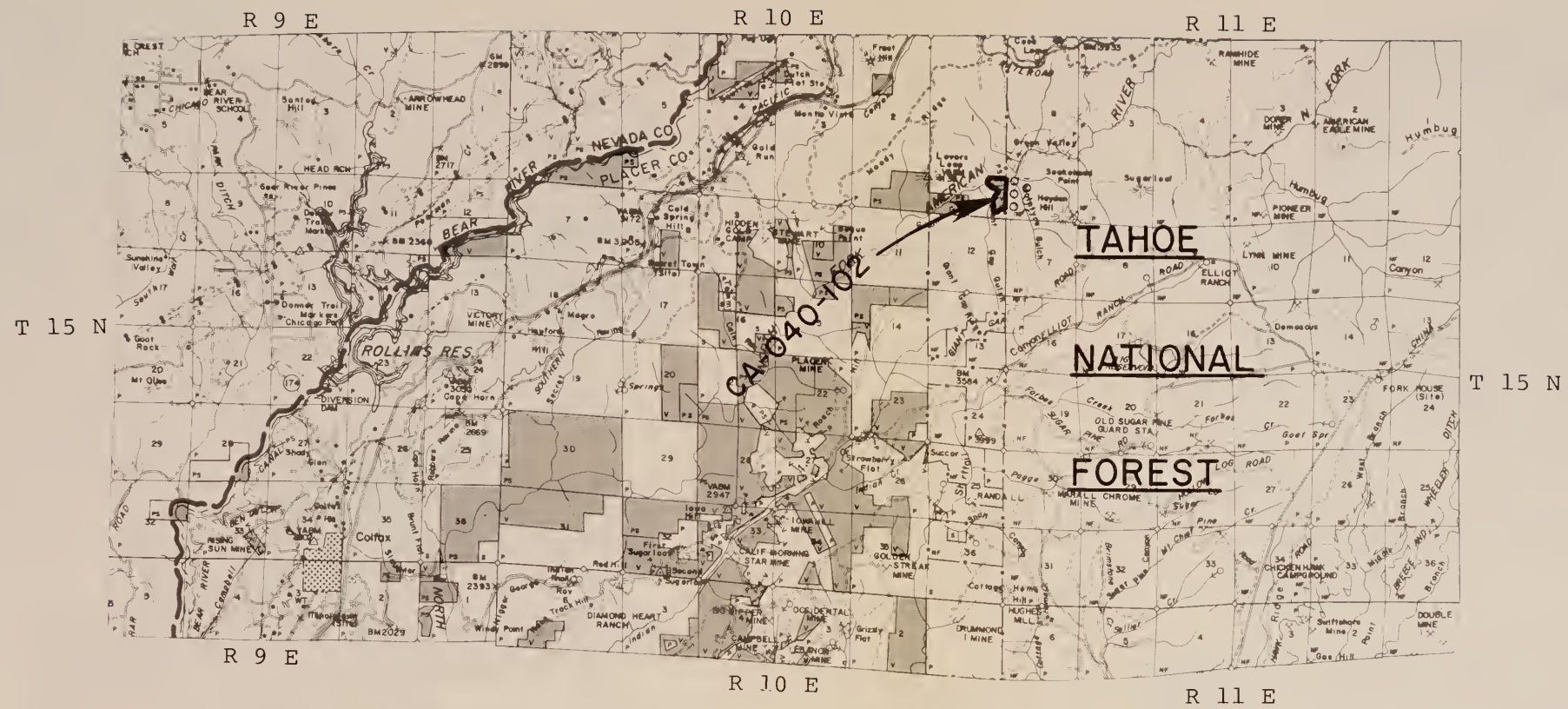
LEGEND

-  Public lands administered by the Bureau of Land Management.
(Size equals approximately 5,000 acres)
-  Areas identified in the initial inventory as not being suitable for identification as Wilderness Study Areas.
-  Areas which had an intensive inventory analysis and which do not meet the criteria for identification as Wilderness Study Areas. (Dashed line denotes road)
-  Areas which had an intensive inventory analysis and have been identified as a Wilderness Study Area (WSA). (Dashed line denotes road)
-  Boundary of Wilderness Study Area with an existing wilderness managed by another agency.
-  Boundary of Wilderness Study Area with a proposed wilderness by another agency.
-  Boundary of Wilderness Study Area with a future planning roadless area identified by the U.S.F.S. in RARE II.
-  Boundary of Wilderness Study Area with contiguous uninventoried roadless Federal lands managed by an agency with authority under the Wilderness Act.

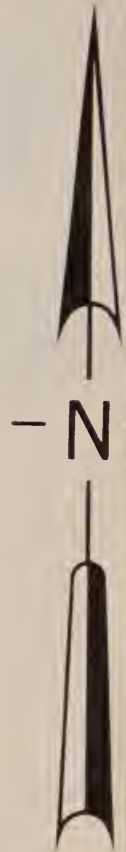
UNITED STATES
DEPARTMENT OF THE INTERIOR
BUREAU OF LAND MANAGEMENT
CALIFORNIA STATE OFFICE
**WILDERNESS
INTENSIVE INVENTORY**
July, 1979

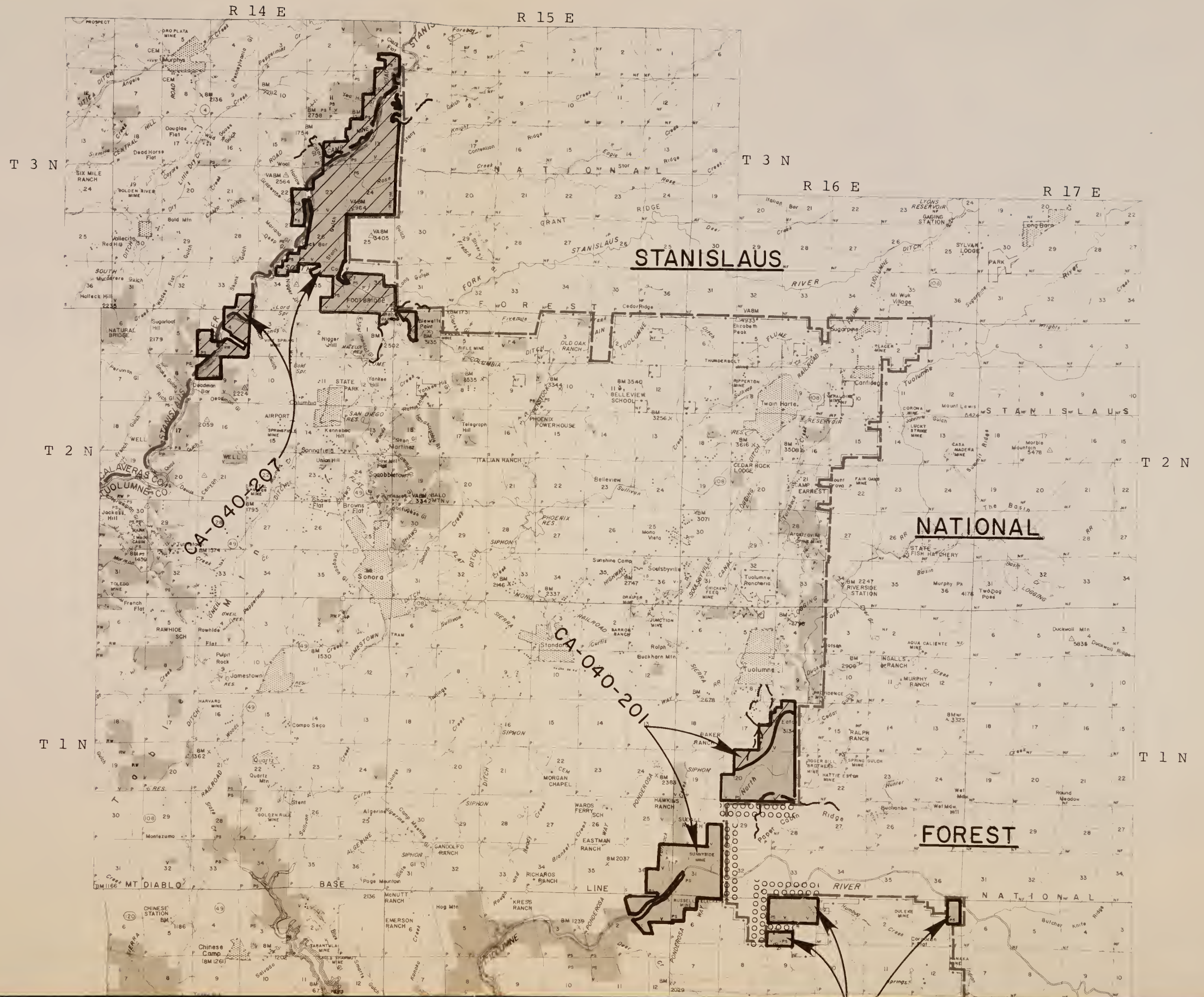
District Manager
63 Natoma Street
Folsom, California 95630
(916) 985-4474

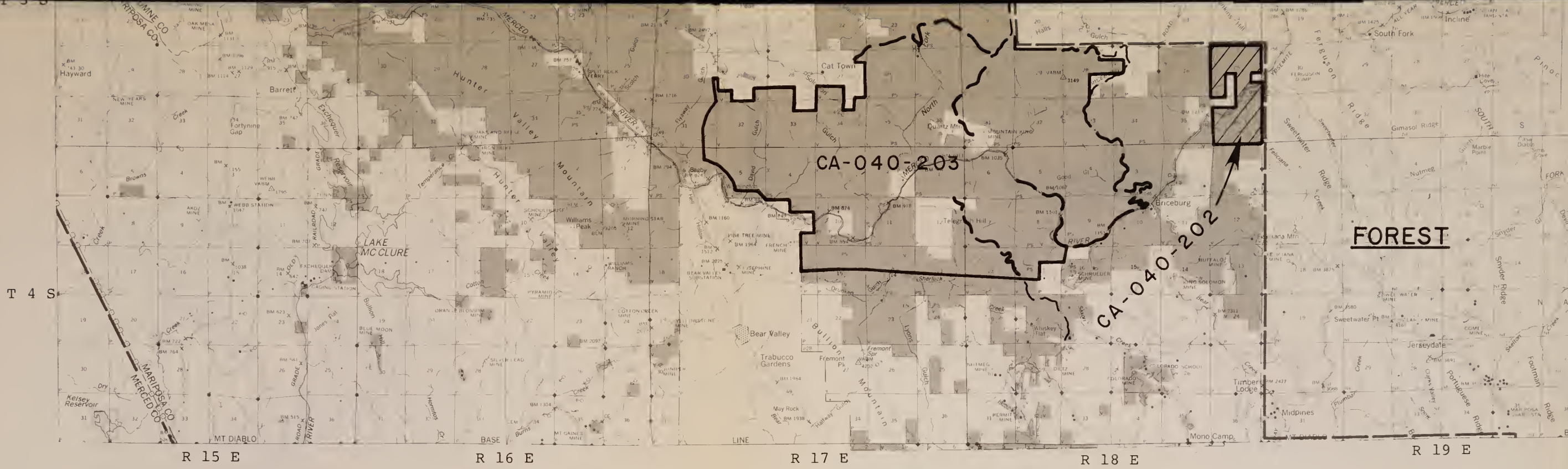
Bureau of Land Management
Library
Bldg. 50, Denver Federal Center
Denver, CO 80225



(From Initial Inventory Map 04-01)







(From Initial Inventory Map 04-11)



(From Initial Inventory Map 04-04)


LEGEND



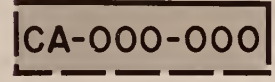
Public lands administered by the Bureau of Land Management.
(Size equals approximately 5,000 acres.)



Areas identified in the initial inventory as not being suitable for identification as Wilderness Study Areas.



Areas which had an intensive inventory analysis and which do not meet the criteria for identification as Wilderness Study Areas. (Dashed line denotes road.)



Areas which had an intensive inventory analysis and have been identified as a Wilderness Study Area (WSA). (Dashed line denotes road.)



Boundary of Wilderness Study Area with an existing wilderness managed by another agency.



Boundary of Wilderness Study Area with a proposed wilderness by another agency.



Boundary of Wilderness Study Area with a future planning roadless area identified by the U.S.F.S. in RARE II.



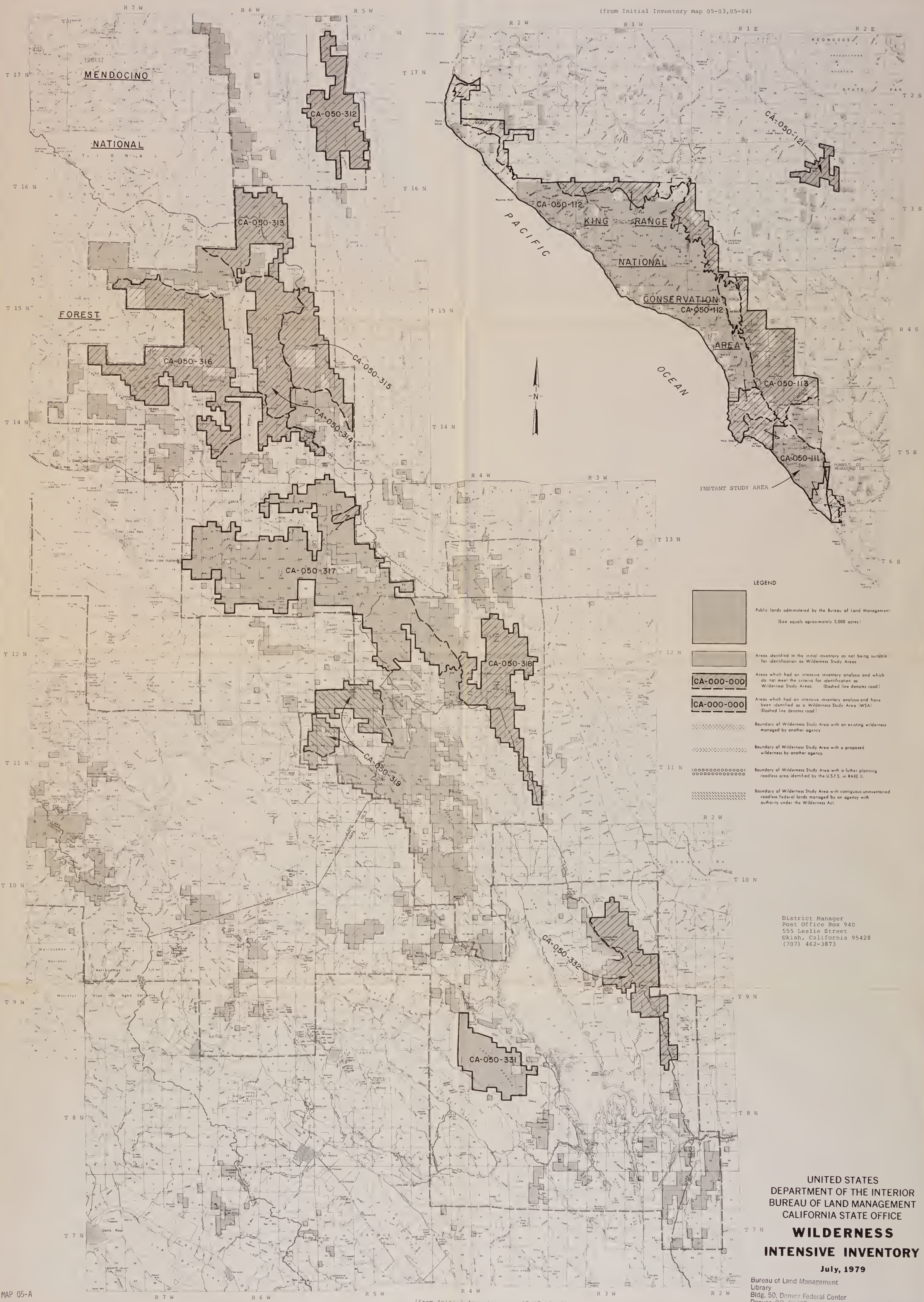
Boundary of Wilderness Study Area with contiguous uninventoried roadless Federal lands managed by an agency with authority under the Wilderness Act.

UNITED STATES
DEPARTMENT OF THE INTERIOR
BUREAU OF LAND MANAGEMENT
CALIFORNIA STATE OFFICE
WILDERNESS
INTENSIVE INVENTORY









July, 1979

Bureau of Land Management
Library
Bldg. 50, Denver Federal Center
Denver, CO 80225

District Manager
63 Natoma Street
Folsom, California 95630
(916) 985-4474



LEGEND

-  Public lands administered by the Bureau of Land Management. (Site equals approximately 5,000 acres)
-  Areas identified in the initial inventory as not being suitable for identification as Wilderness Study Areas
-  Areas which had an intensive inventory analysis and which do not meet the criteria for identification as Wilderness Study Areas. (Dashed line denotes road)
-  Areas which had an intensive inventory analysis and have been identified as a Wilderness Study Area (WSA). (Dashed line denotes road)
-  Boundary of Wilderness Study Area with an existing wilderness managed by another agency
-  Boundary of Wilderness Study Area with a proposed wilderness by another agency
-  Boundary of Wilderness Study Area with a future planning roadless area identified by the U.S.F.S. in RARE II
-  Boundary of Wilderness Study Area with contiguous uninventoried roadless Federal lands managed by an agency with authority under the Wilderness Act

District Manager
 Post Office Box 940
 555 Leslie Street
 Ukiah, California 95428
 (707) 462-3873

UNITED STATES
 DEPARTMENT OF THE INTERIOR
 BUREAU OF LAND MANAGEMENT
 CALIFORNIA STATE OFFICE
**WILDERNESS
 INTENSIVE INVENTORY**

July, 1979

Bureau of Land Management
 Library
 Bldg. 50, Denver Federal Center
 Denver, CO 80225

R 7 W

R 6 W

R 5 W

T 17 N

T 17 N

MENDOCINO

CA-050-312

T 16 N

T 16 N

NATIONAL

CA-050-313

T 15 N

T 15 N

FOREST

CA-050-316

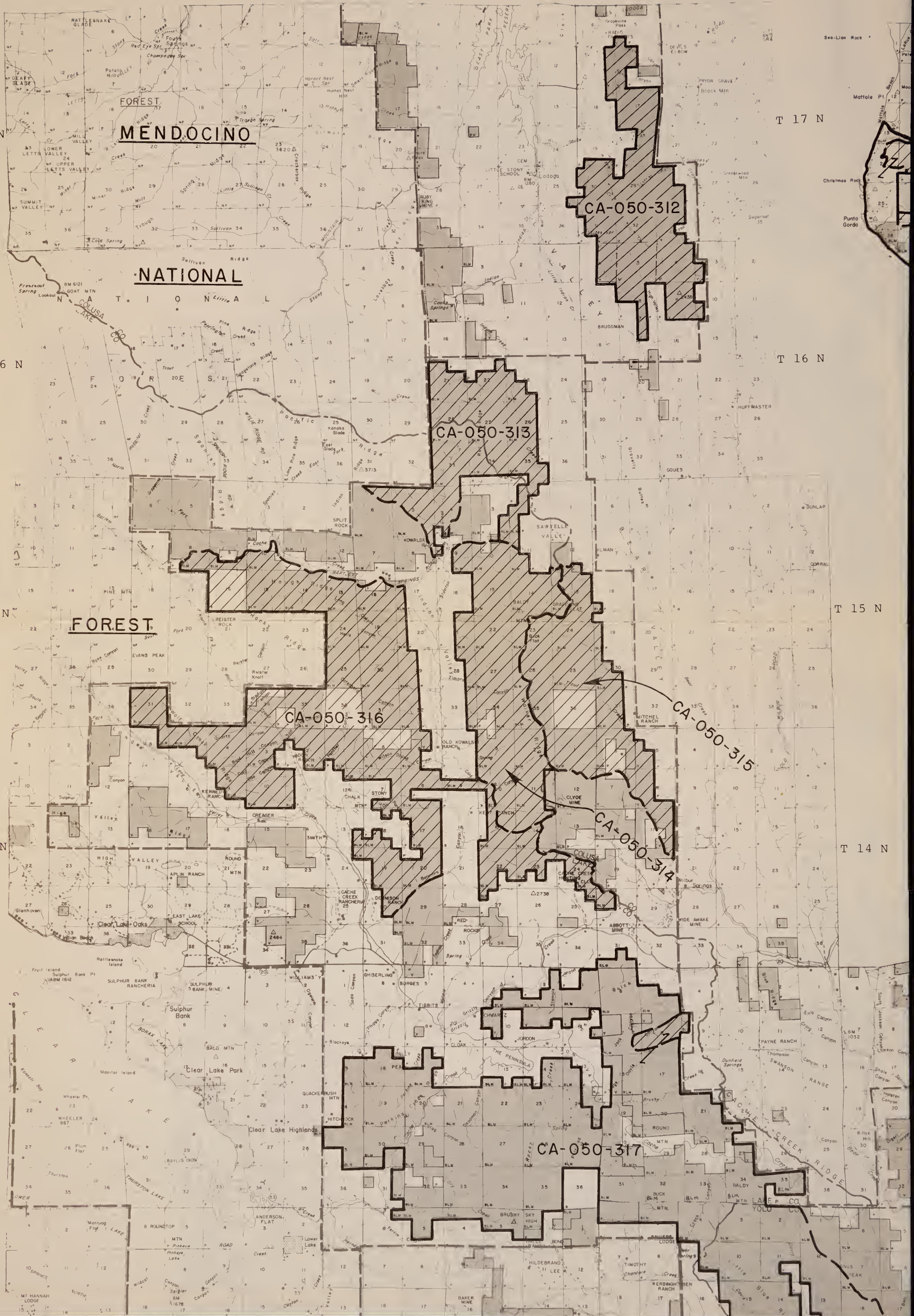
CA-050-315

T 14 N

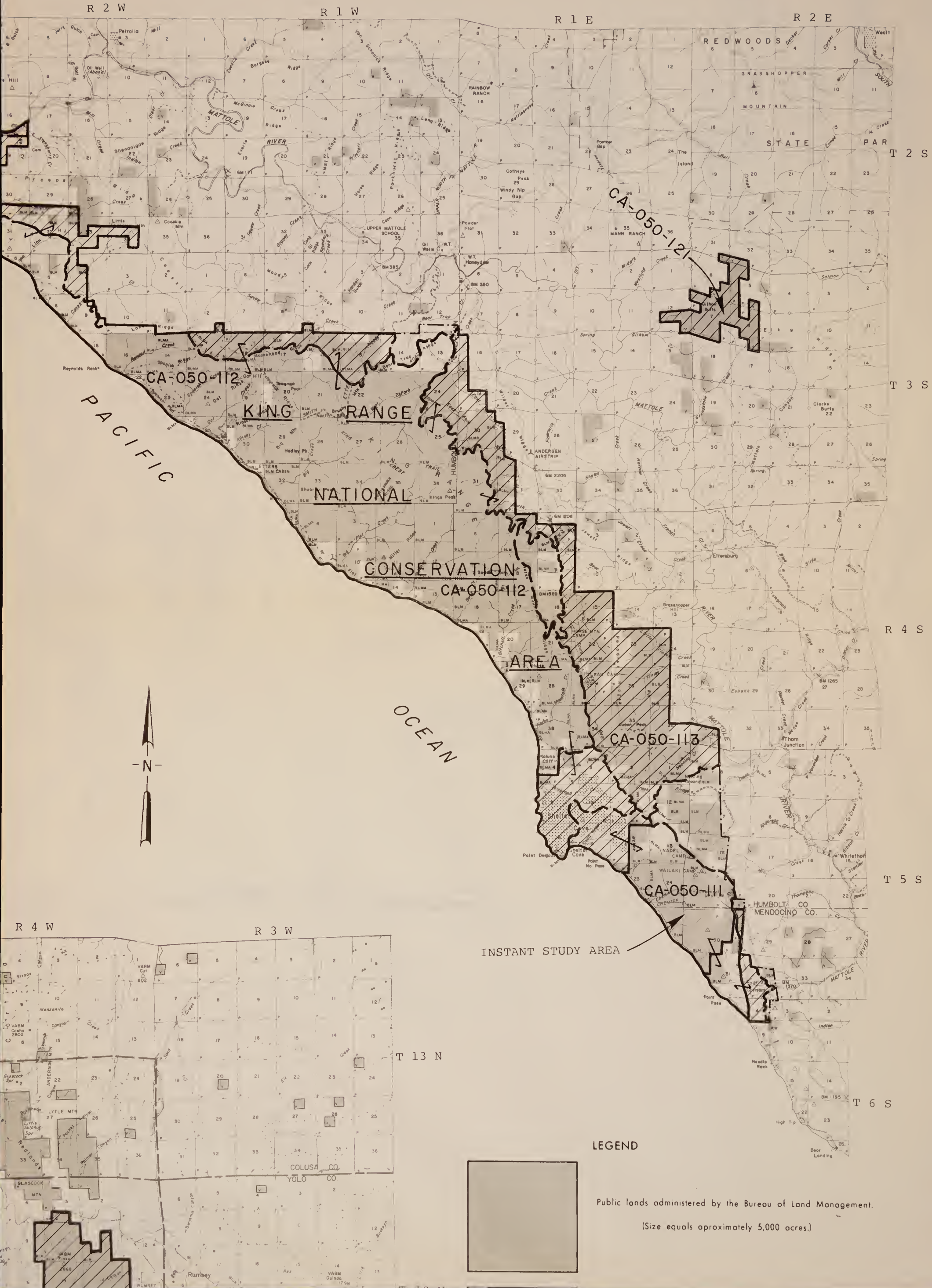
T 14 N

CA-050-314

CA-050-317



(from Initial Inventory map 05-03,05-04)



INSTANT STUDY AREA

LEGEND

Public lands administered by the Bureau of Land Management.
(Size equals approximately 5,000 acres.)

T 12 N

T 11 N

T 10 N

T 9 N

T 8 N

T 7 N

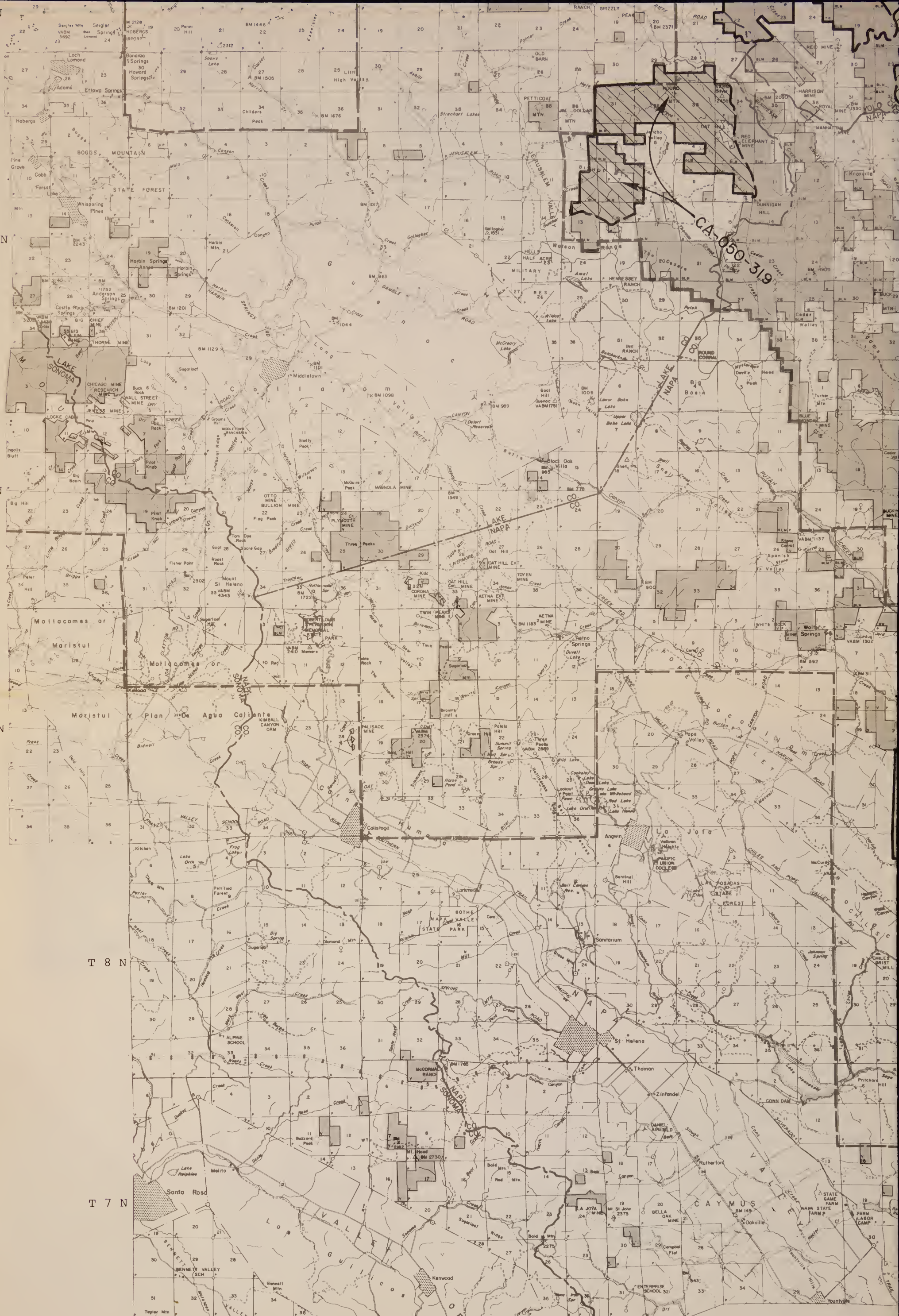
MAP 05-A

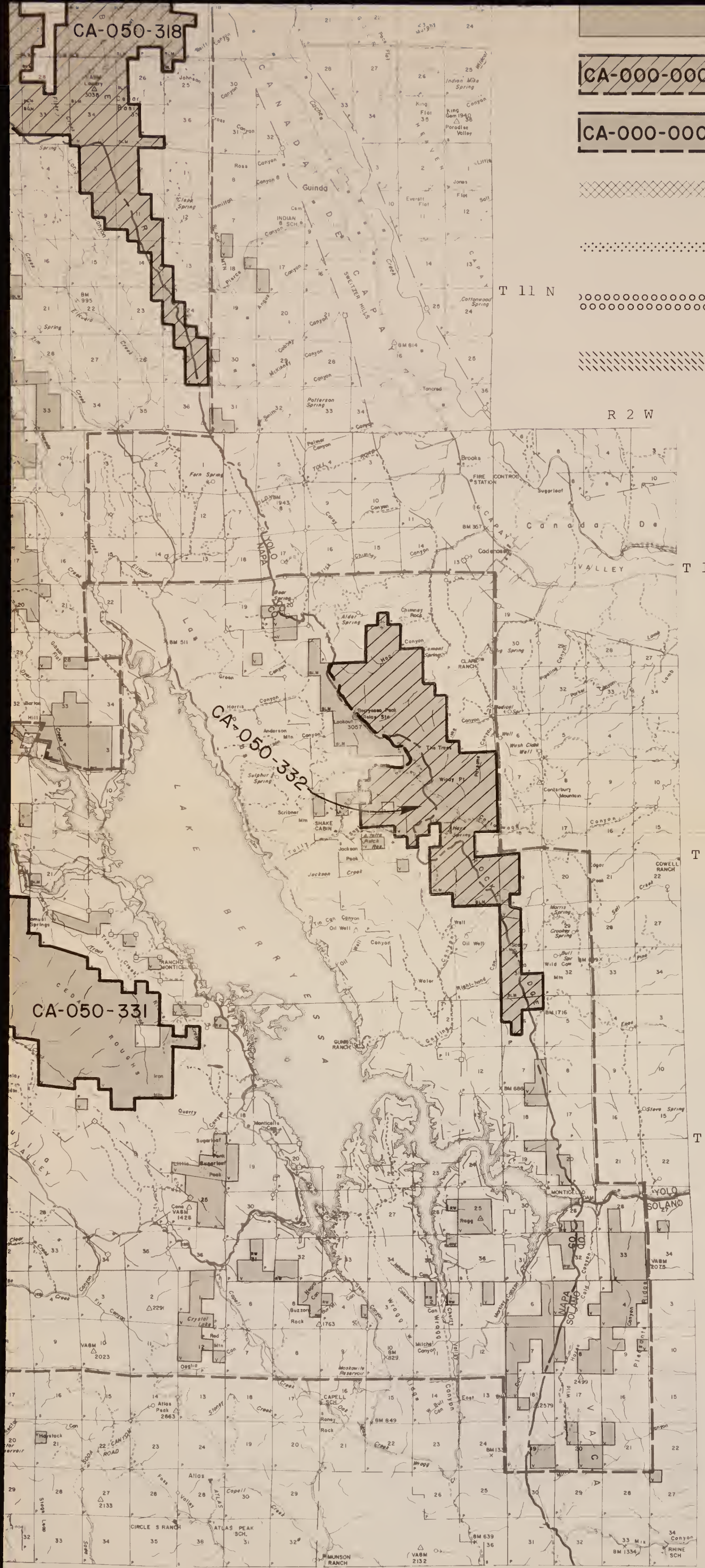
R 7 W

R 6 W

R 5 W

(from Initia





CA-000-000

CA-000-000

Boundary of Wilderness Study Area with an existing wilderness managed by another agency.

Boundary of Wilderness Study Area with a proposed wilderness by another agency.

Boundary of Wilderness Study Area with a future planning roadless area identified by the U.S.F.S. in RARE II.

Boundary of Wilderness Study Area with contiguous uninventoried roadless Federal lands managed by an agency with authority under the Wilderness Act.

- Areas identified in the initial inventory as not being suitable for identification as Wilderness Study Areas.
- Areas which had an intensive inventory analysis and which do not meet the criteria for identification as Wilderness Study Areas. (Dashed line denotes road.)
- Areas which had an intensive inventory analysis and have been identified as a Wilderness Study Area (WSA). (Dashed line denotes road.)
- Boundary of Wilderness Study Area with an existing wilderness managed by another agency.
- Boundary of Wilderness Study Area with a proposed wilderness by another agency.
- Boundary of Wilderness Study Area with a future planning roadless area identified by the U.S.F.S. in RARE II.
- Boundary of Wilderness Study Area with contiguous uninventoried roadless Federal lands managed by an agency with authority under the Wilderness Act.

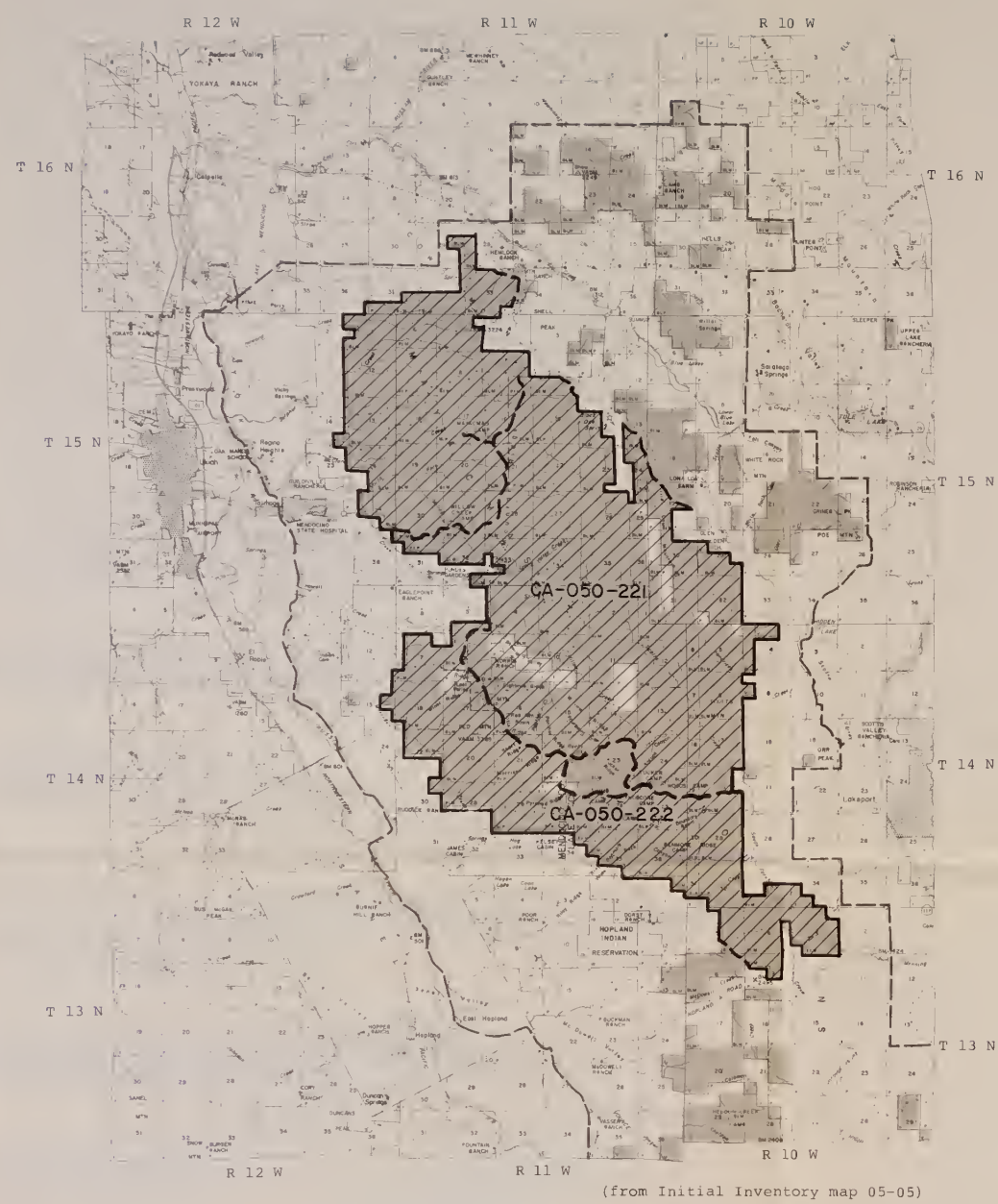
District Manager
 Post Office Box 940
 555 Leslie Street
 Ukiah, California 95428
 (707) 462-3873

UNITED STATES
 DEPARTMENT OF THE INTERIOR
 BUREAU OF LAND MANAGEMENT
 CALIFORNIA STATE OFFICE
**WILDERNESS
 INTENSIVE INVENTORY**
 July, 1979

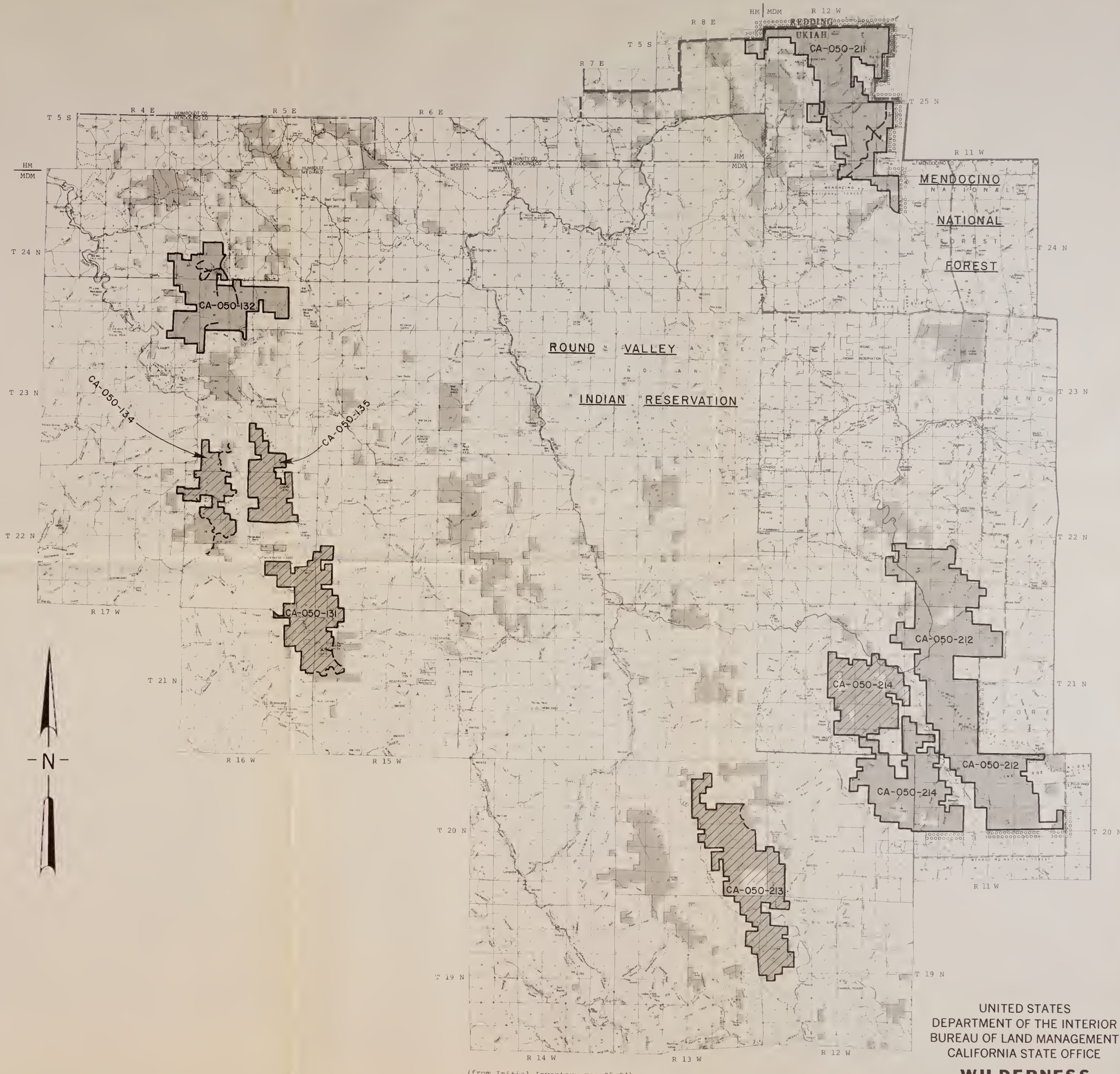
Bureau of Land Management
 Library
 Bldg. 50, Denver Federal Center
 Denver, CO 80225

MAP 05-A

1 Inventory map 05-07 05-08)



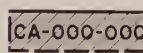
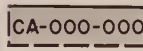






(from Initial Inventory map 05-05)



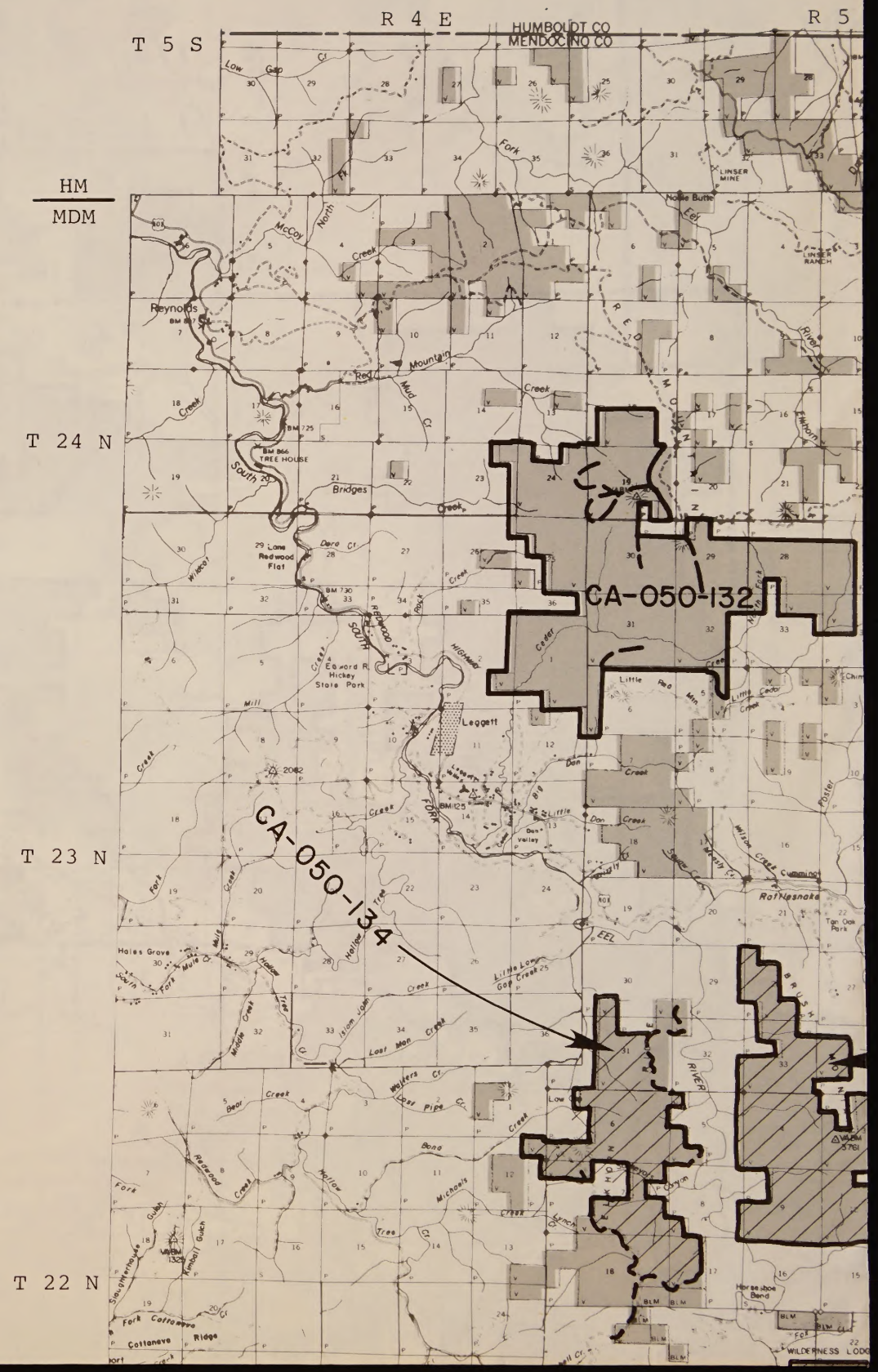
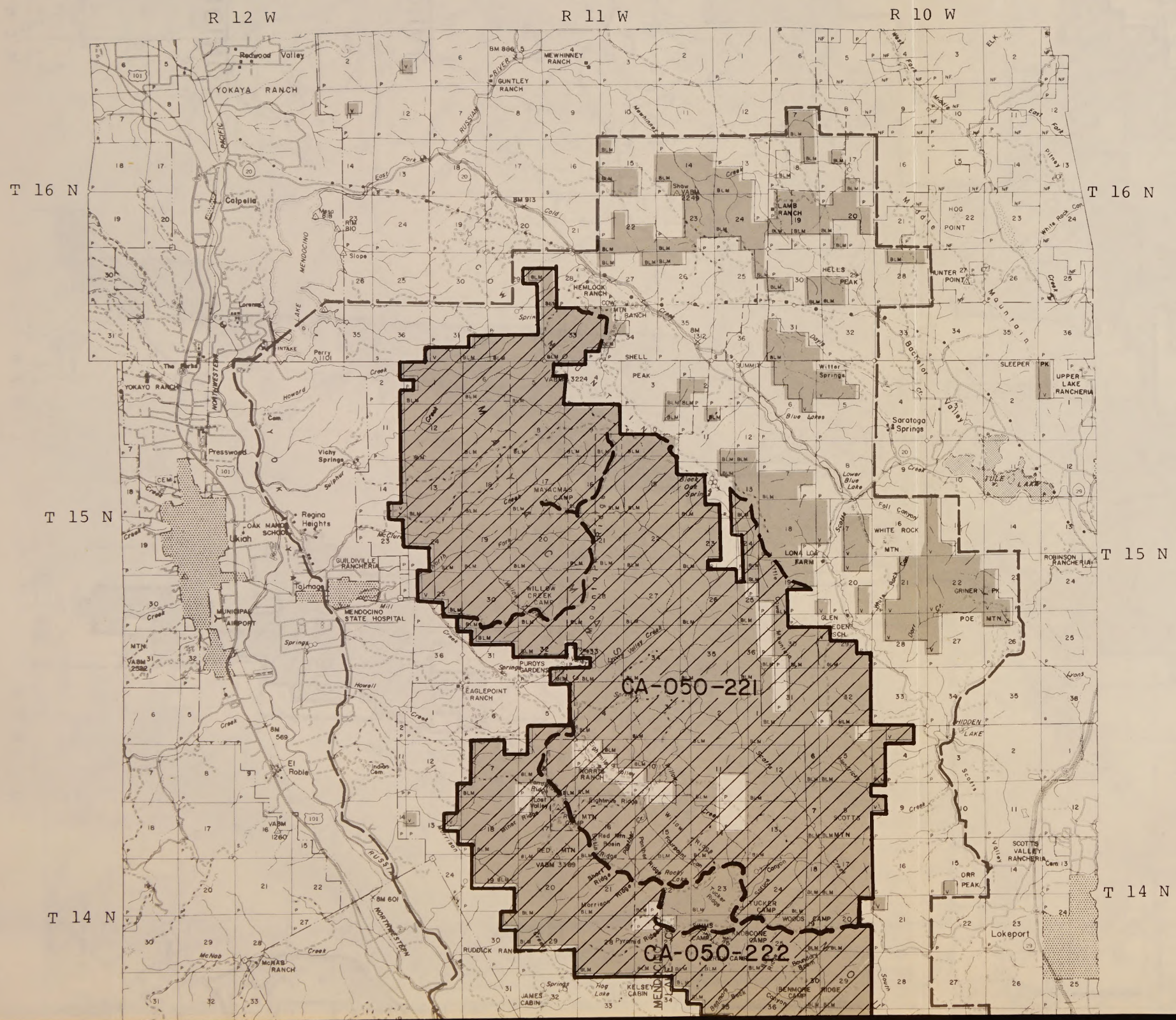
(from Initial Inventory map 05-04)

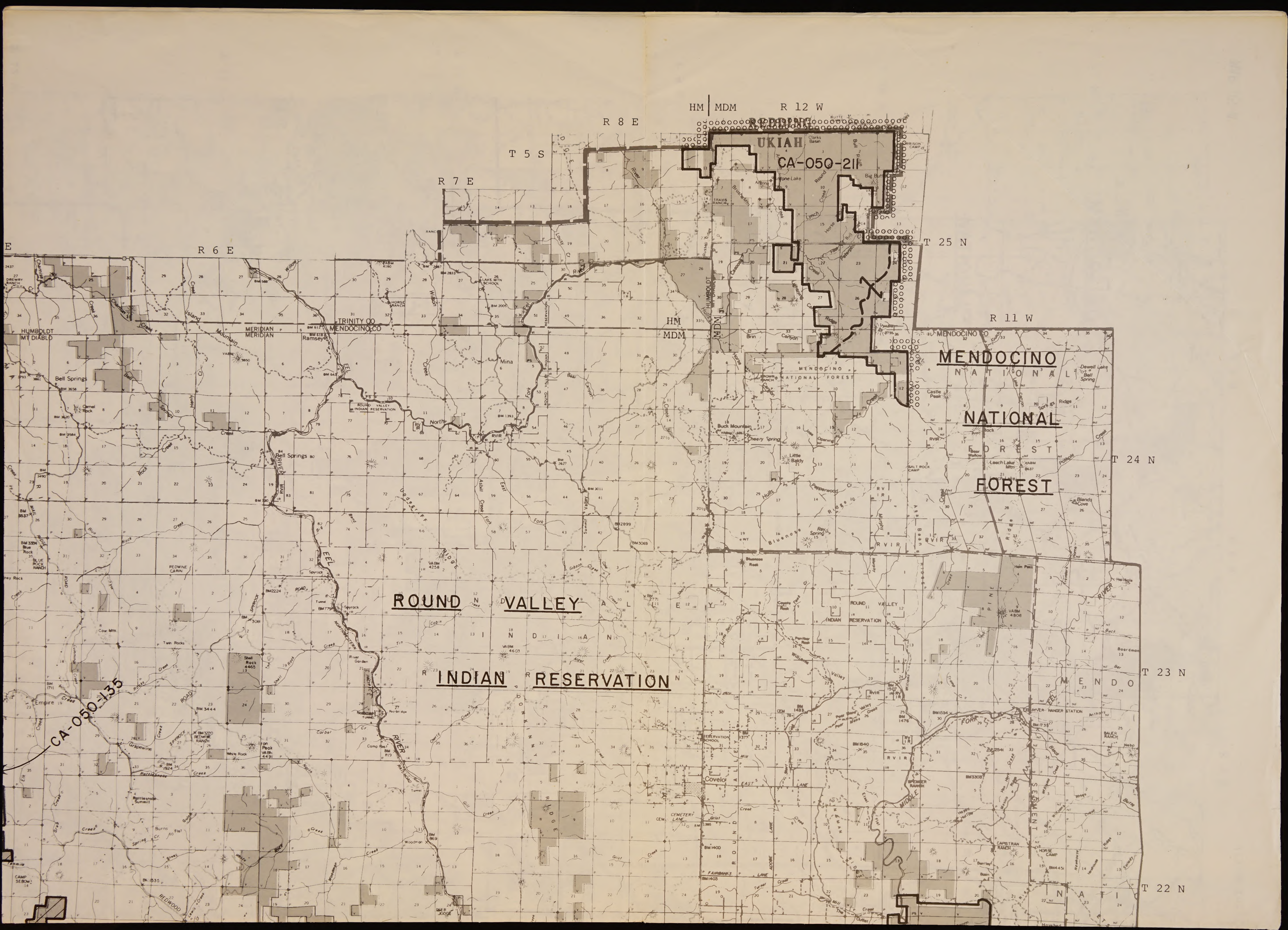
LEGEND

-  Public lands administered by the Bureau of Land Management.
(Size equals approximately 5,000 acres.)
-  Areas identified in the initial inventory as not being suitable for identification as Wilderness Study Areas.
-  Areas which had an intensive inventory analysis and which do not meet the criteria for identification as Wilderness Study Areas. (Dashed line denotes road.)
-  Areas which had an intensive inventory analysis and have been identified as a Wilderness Study Area (WSA). (Dashed line denotes road.)
-  Boundary of Wilderness Study Area with an existing wilderness managed by another agency.
-  Boundary of Wilderness Study Area with a proposed wilderness by another agency.
-  Boundary of Wilderness Study Area with a further planning roadless area identified by the USFS in RARE II.
-  Boundary of Wilderness Study Area with contiguous uninventoried roadless Federal lands managed by an agency with authority under the Wilderness Act.

District Manager
Post Office Box 940
555 Leslie Street
Ukiah, California 95482
(707) 462-3873

UNITED STATES
DEPARTMENT OF THE INTERIOR
BUREAU OF LAND MANAGEMENT
CALIFORNIA STATE OFFICE
**WILDERNESS
INTENSIVE INVENTORY**
July, 1979





HM MDM R 12 W

R 8 E

T 5 S

UKIAH
CA-050-21

R 7 E

T 25 N

R 6 E

R 11 W

MENDOCINO
NATIONAL
FOREST

T 24 N

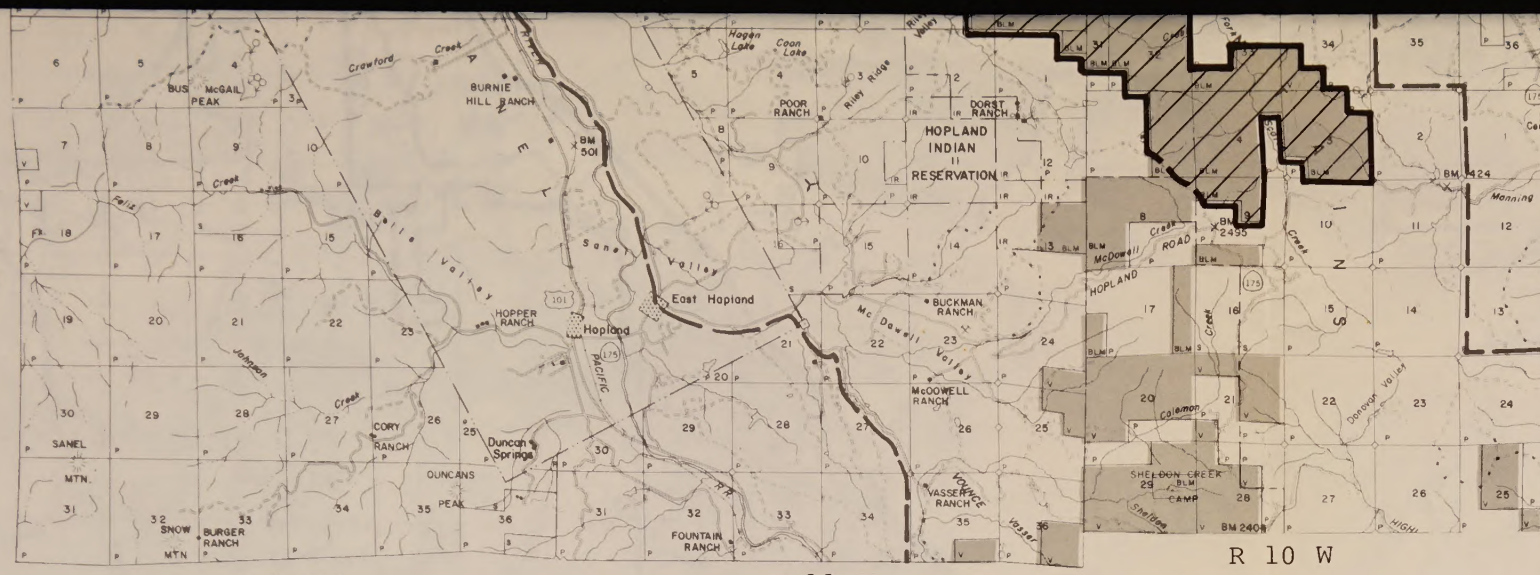
ROUND VALLEY
INDIAN RESERVATION

T 23 N

CA-050-135

T 22 N

T 13 N



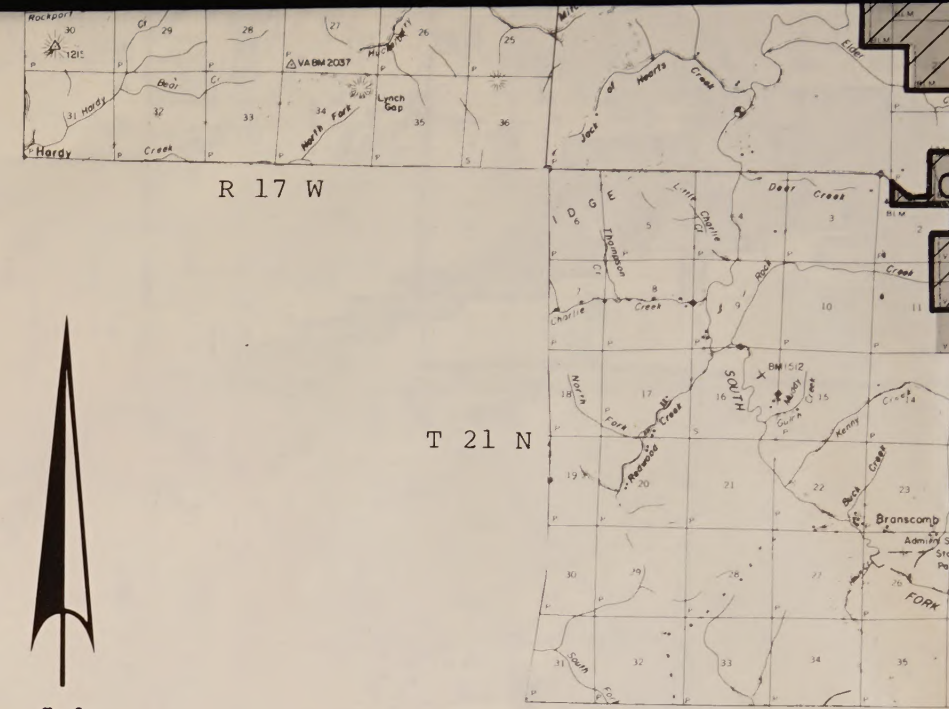
R 12 W

R 11 W

R 10 W

T 13 N

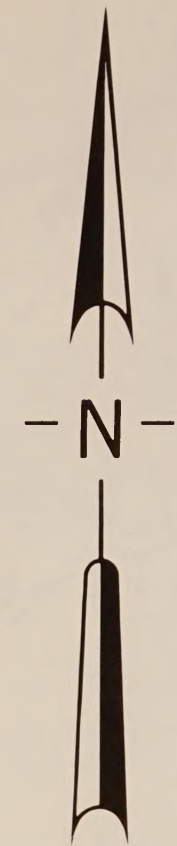
(from Initial Inventory map 05-05)




R 17 W

T 21 N

R 16 W




LEGEND




Public lands administered by the Bureau of Land Management.

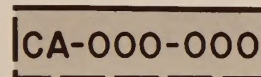
(Size equals approximately 5,000 acres.)



Areas identified in the initial inventory as not being suitable for identification as Wilderness Study Areas.




Areas which had an intensive inventory analysis and which do not meet the criteria for identification as Wilderness Study Areas. (Dashed line denotes road.)



Areas which had an intensive inventory analysis and have been identified as a Wilderness Study Area (WSA). (Dashed line denotes road.)



Boundary of Wilderness Study Area with an existing wilderness managed by another agency.



Boundary of Wilderness Study Area with a proposed wilderness by another agency.



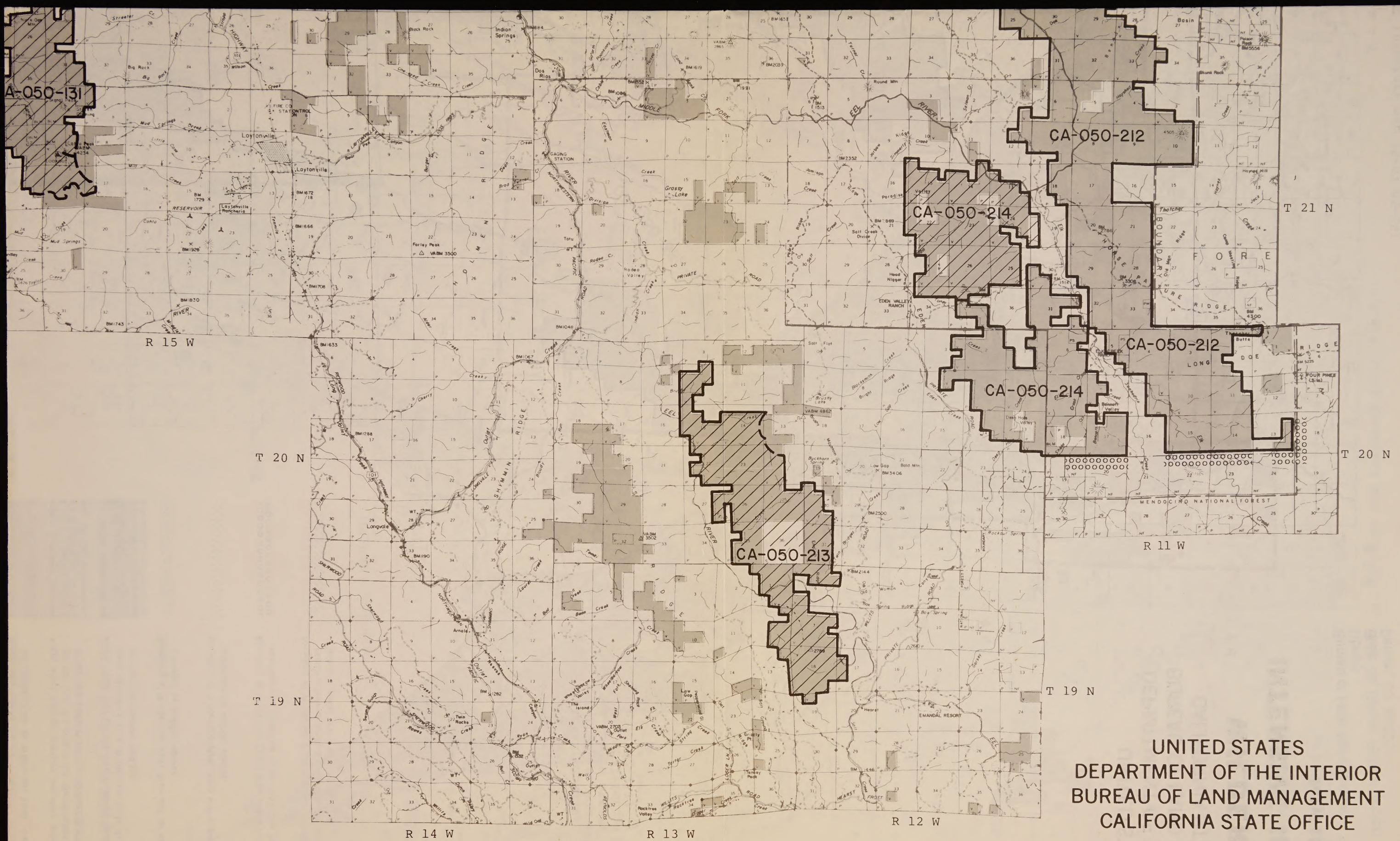
Boundary of Wilderness Study Area with a future planning roadless area identified by the U.S.F.S. in RARE II.



Boundary of Wilderness Study Area with contiguous uninventoried roadless Federal lands managed by an agency with authority under the Wilderness Act.

District Manager
 Post Office Box 940
 555 Leslie Street
 Ukiah, California 95482
 (707) 462-3873

Bureau of Land Management
 Library
 Bldg. 50, Denver Federal Center
 Denver, CO 80225



(from Initial Inventory map 05-04)

UNITED STATES
 DEPARTMENT OF THE INTERIOR
 BUREAU OF LAND MANAGEMENT
 CALIFORNIA STATE OFFICE
WILDERNESS
INTENSIVE INVENTORY
 July, 1979